

# CALL of HORROR ROLEPLAYING CTHULHU

## **London Maps On The 1920s**

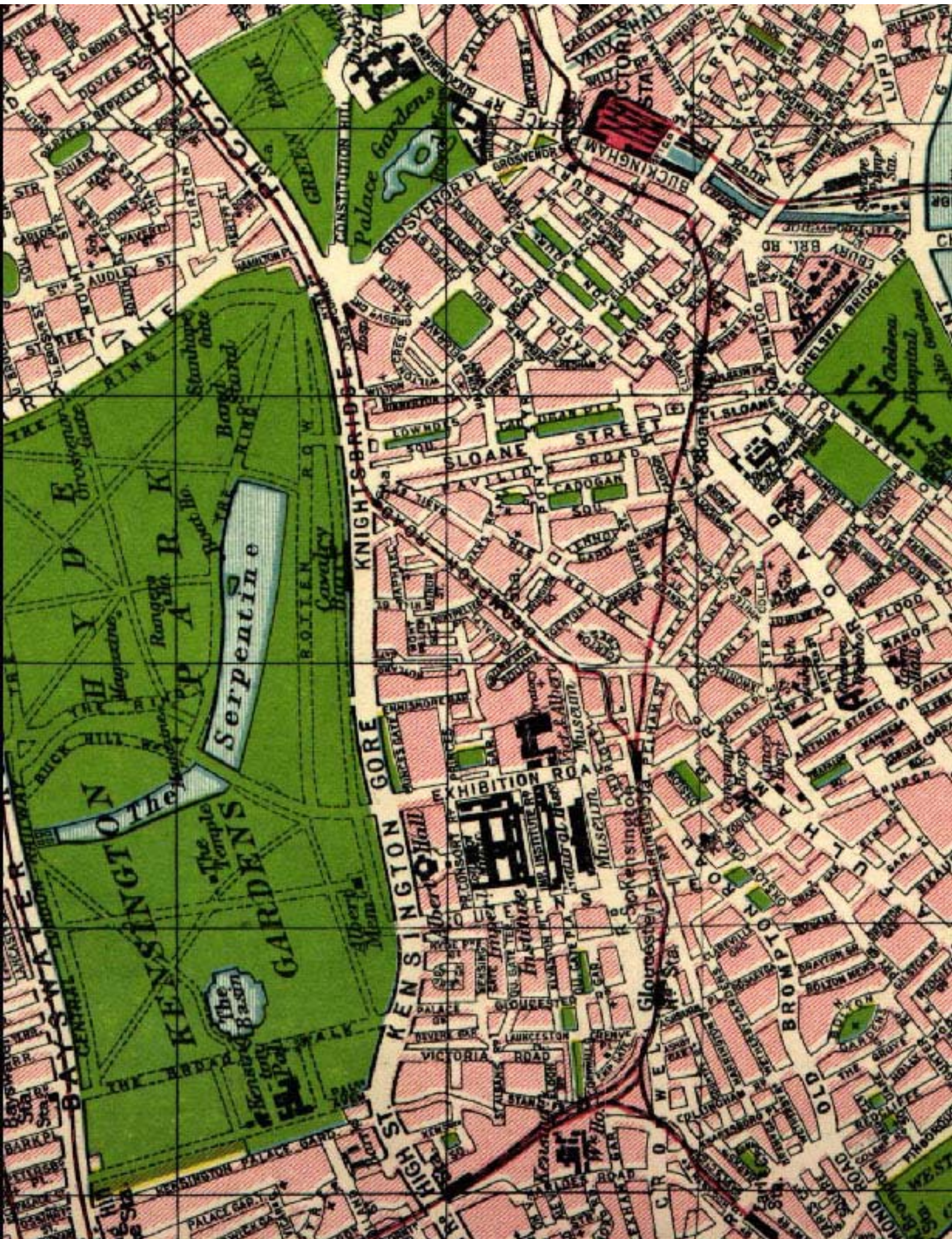
Central London Map c. 1923 (4 images)

London Railways c.1924 (4 images)

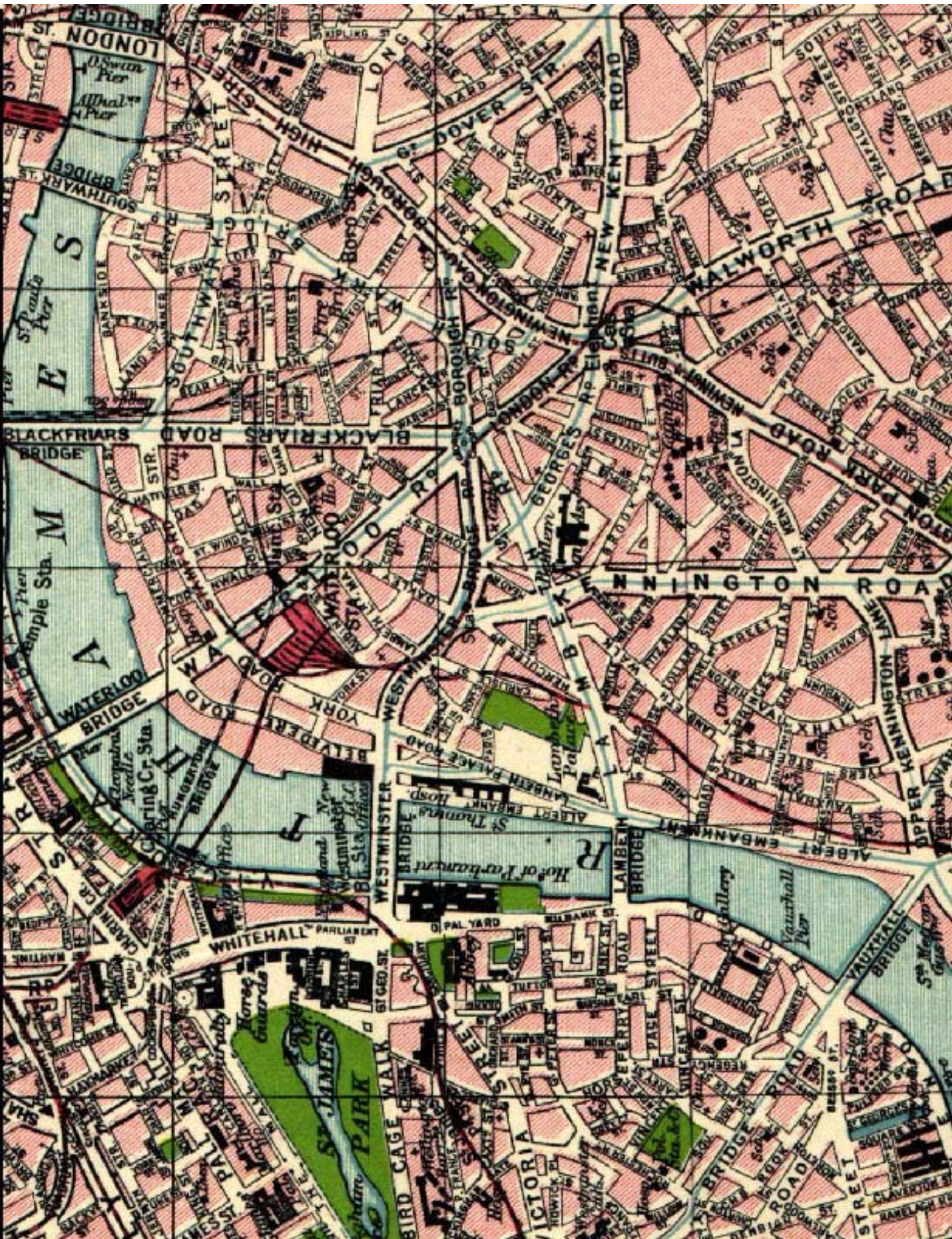
This map is of the London rail network circa. 1924. The map shows both the steam and electric (underground) network, as well as their respective stations.

The Thames Valley c.1924 (6 Images)  
(from Kew to Pangbourne)



















Finsbury Park

Statute Miles  
0 1/2 1 2

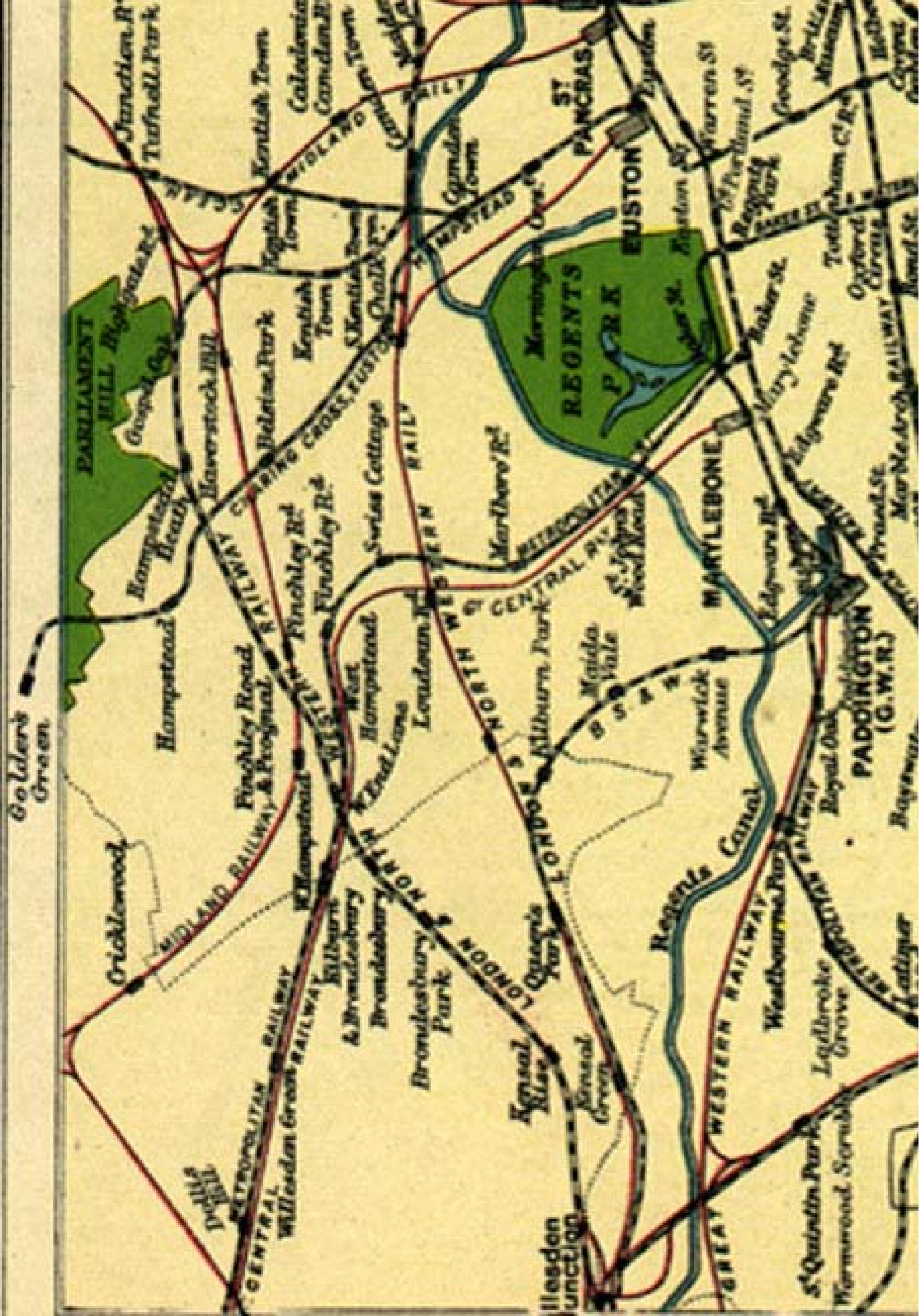
Electric Railways shown thus











Golden's Green

Orickwood

Hampstead

Willesden

Metropolitan Railway

Midland Railway

Great Northern Railway

St. Pancras

Bromley

Bromley

Bromley

Bromley

Bromley

Bromley

Bromley

Bromley

Bromley

Bromley

Bromley

Bromley

Bromley

Willesden

Willesden

Willesden

Willesden

Willesden

Willesden

Willesden

Willesden

Willesden

Willesden

Willesden

Willesden

Willesden

Willesden

Willesden

Willesden

Willesden

Willesden

Willesden

Willesden

Willesden

Willesden

Willesden

Willesden

Willesden

Willesden

Willesden

Willesden

Willesden

Willesden

Willesden

Willesden

Willesden

Willesden

Willesden

Willesden

Willesden

Willesden

Willesden

Willesden

Willesden

Willesden

Willesden

Willesden

Willesden

Willesden

Willesden

Willesden

Willesden

Willesden

Willesden

Willesden

Willesden

Willesden

Willesden

Willesden

Willesden

Willesden

Willesden

Willesden

Willesden

Willesden

Willesden

Willesden

Willesden

Willesden

Willesden

Willesden

Willesden

Willesden

Willesden

Willesden

Willesden

Willesden

Willesden

Willesden

Willesden

Willesden

Willesden

Willesden

Willesden

Willesden

Willesden

Willesden

Willesden

Willesden

Willesden

Willesden

Willesden

Willesden

Willesden

Willesden

Willesden

Willesden

Willesden

Willesden

Willesden

Willesden

Willesden

Willesden

Willesden

Willesden

Willesden

Willesden

Willesden

Willesden

Willesden

Willesden

Willesden

Willesden

Willesden

Willesden

Willesden

Willesden

Willesden

Willesden

Willesden

Willesden

Willesden

Willesden

Willesden

Willesden

Willesden

Willesden

Willesden

Willesden

Willesden

Willesden

Willesden

Willesden

Willesden

Willesden

Willesden

Willesden

Willesden

Willesden

Willesden

Willesden

Willesden

Willesden

Willesden

Willesden

Willesden

Willesden

Willesden

Willesden

Willesden

Willesden

Willesden

Willesden

Willesden

Willesden

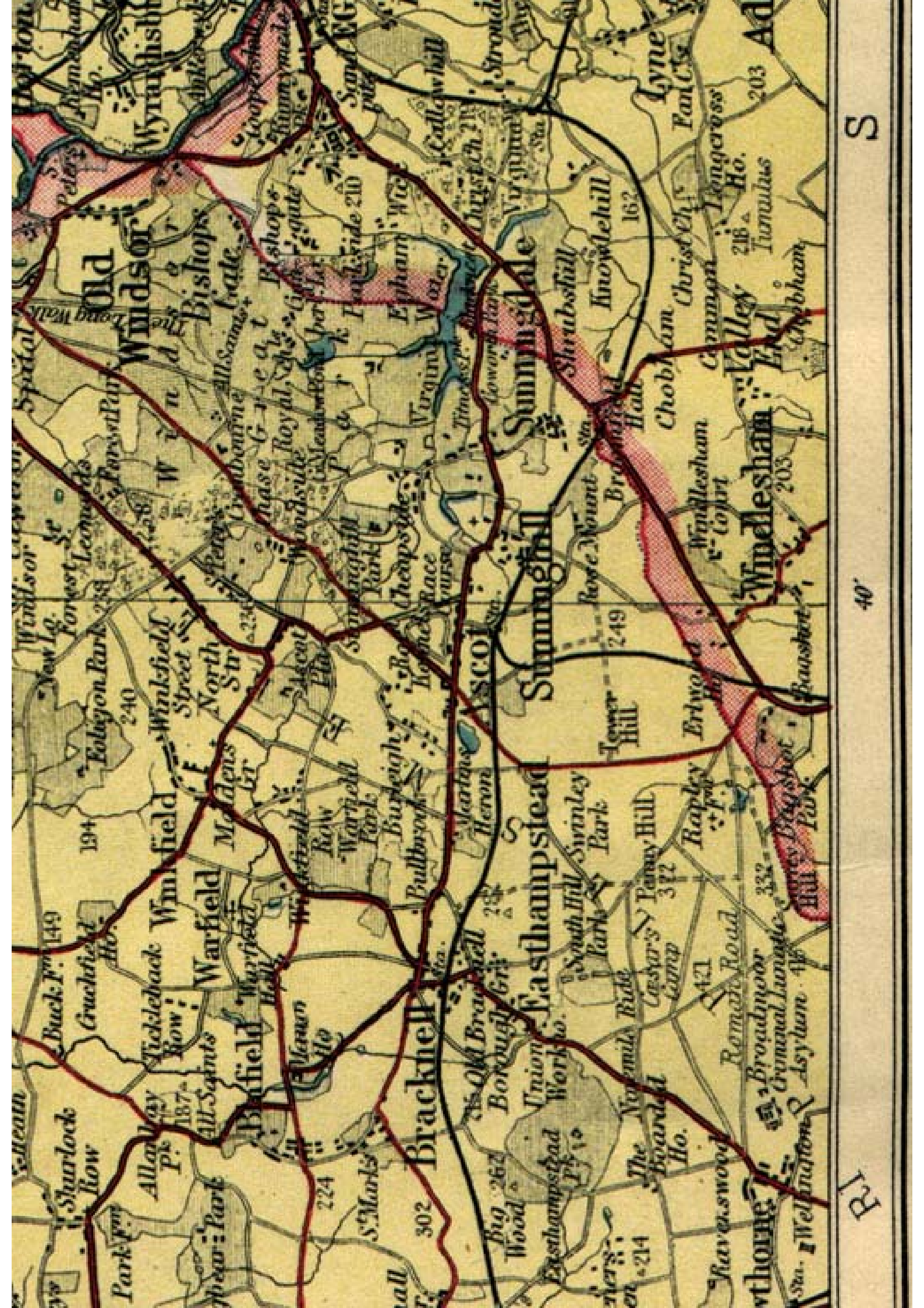
Willesden

Willesden

Willesden

Willesden





S

40'

R1

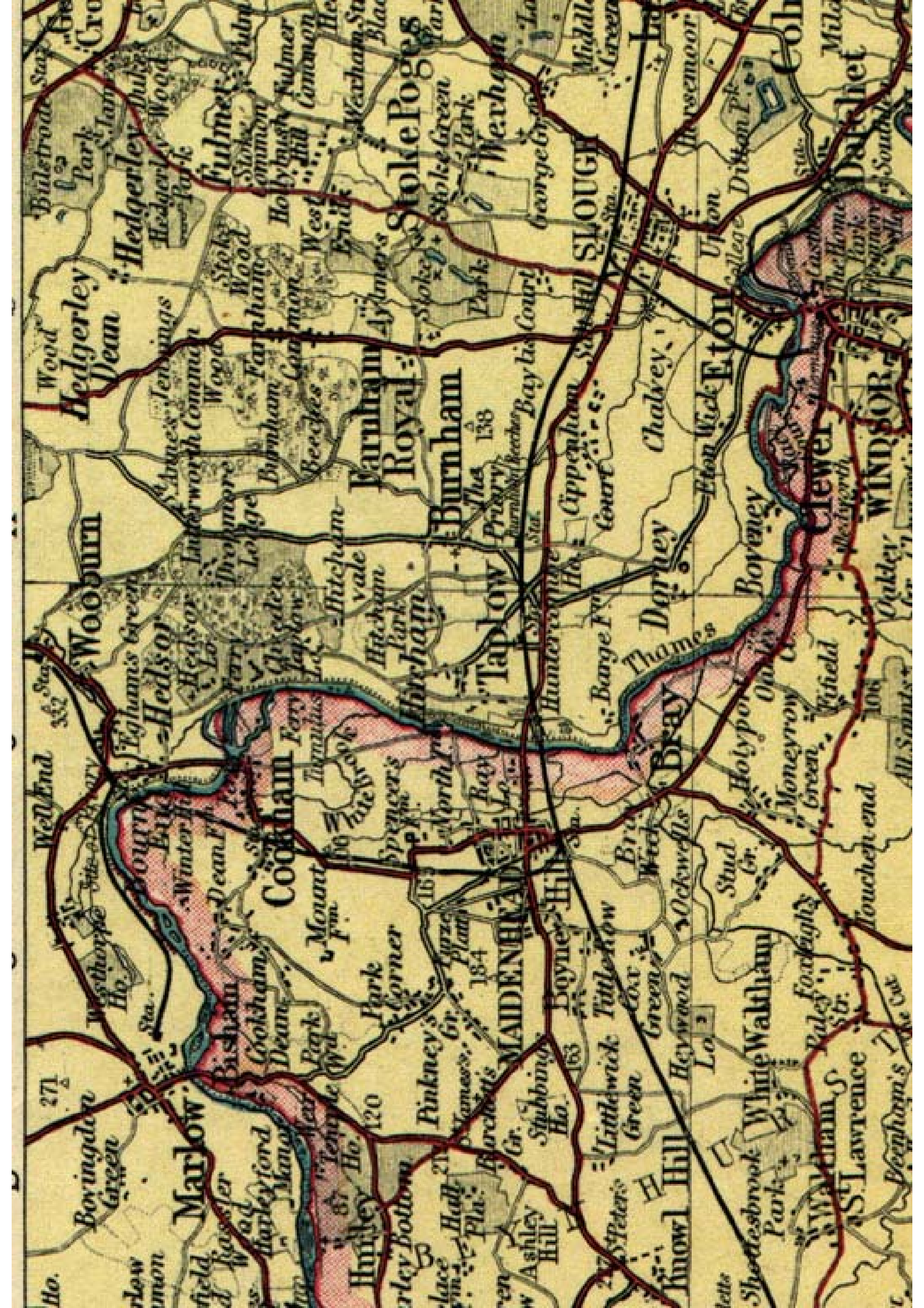












271

Well End

Woodburn

Hedgerley Dean

Bulstrode Park

Marlow

Cockham

Hedgerley

Burnham

Fulmer

Humbleton

Maidenhead

Taplow

Royal Burnham

Stoke Poges

White Waltham

Bray

Slough

Windsor

Windsor

Windsor

Windsor

Windsor

Windsor

Windsor

Windsor

Windsor

Windsor

Windsor

Windsor

Windsor

Windsor

Windsor

Windsor

Windsor

Windsor

Windsor

Windsor

Windsor

Windsor

Windsor

Windsor

Windsor

Windsor

Windsor



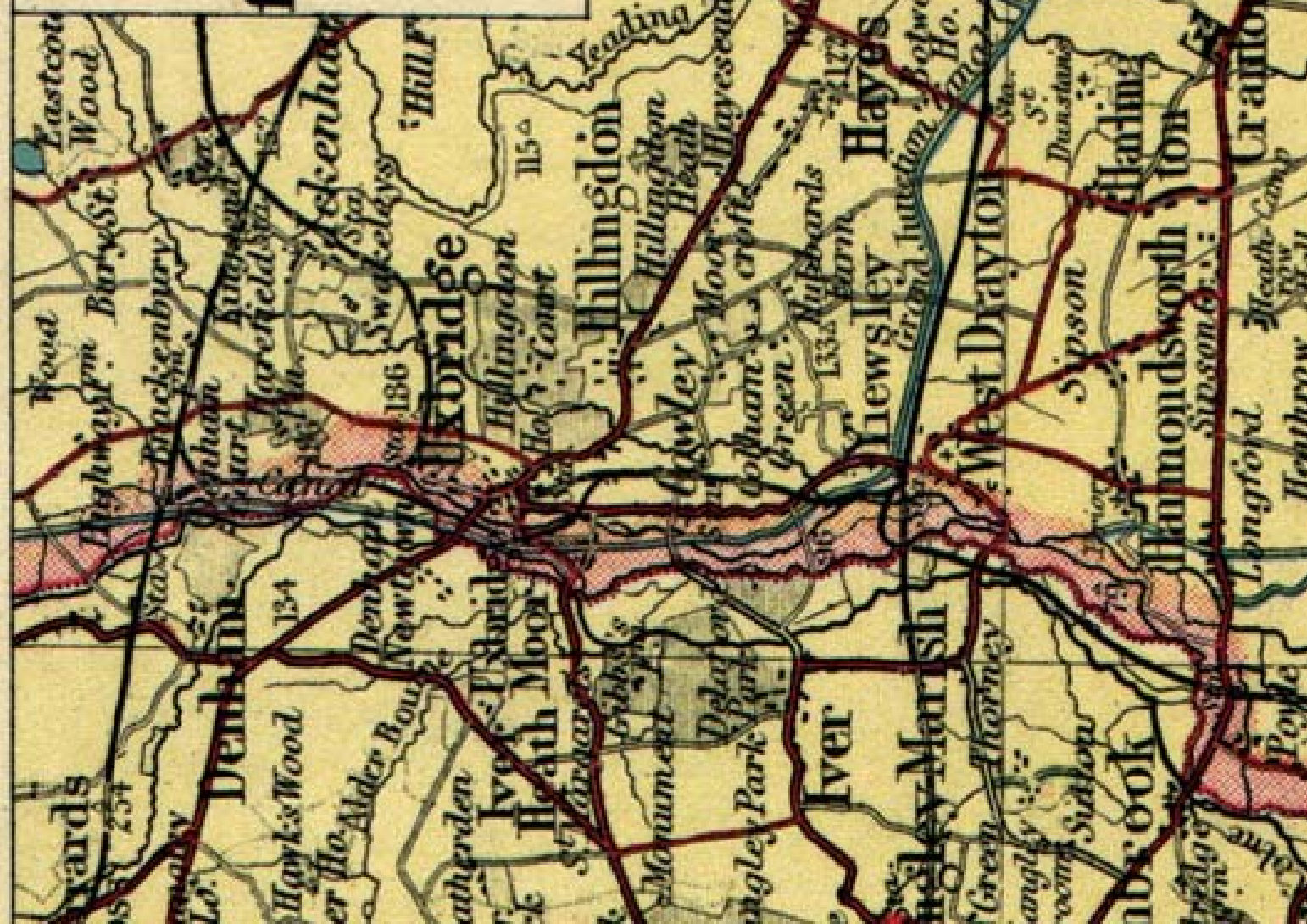
# English Tourist Centres

## THE THAMES

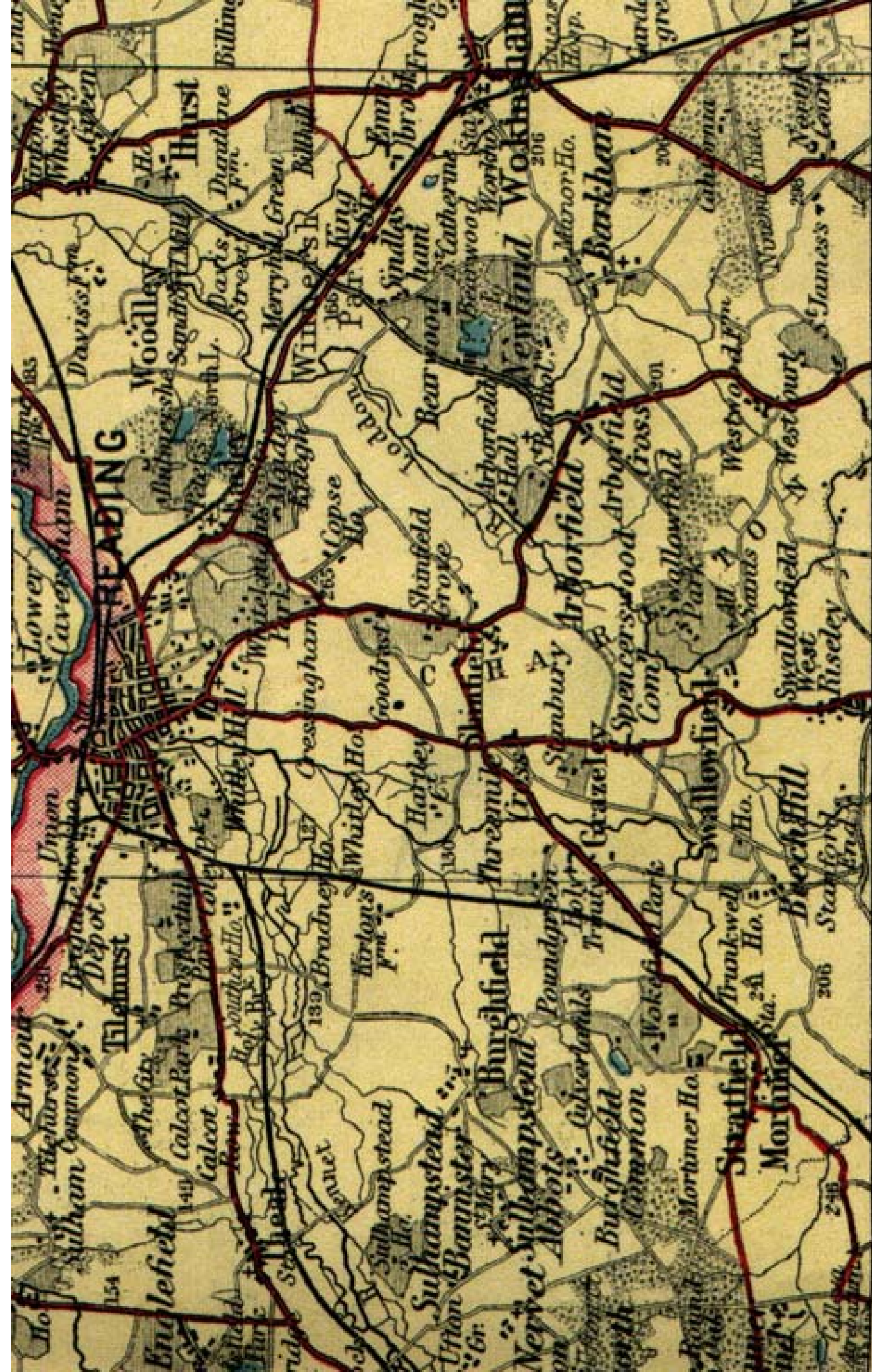
### from Kew to Pangbourne



- Main Roads
- Railways
- Woods
- Other Roads
- Parks
- 417 Heights in Feet







West from 1° Greenwich B E R K S 50'