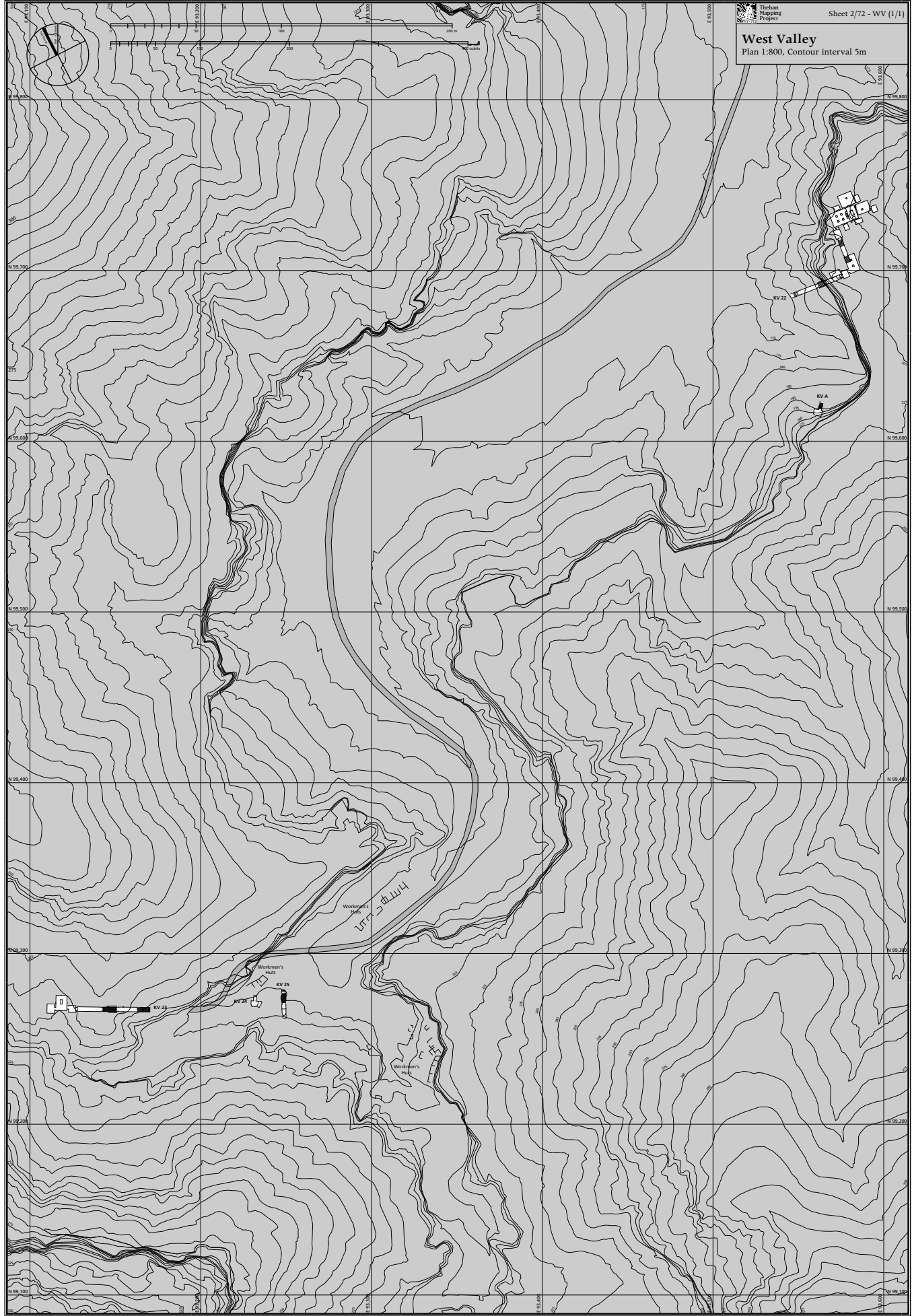




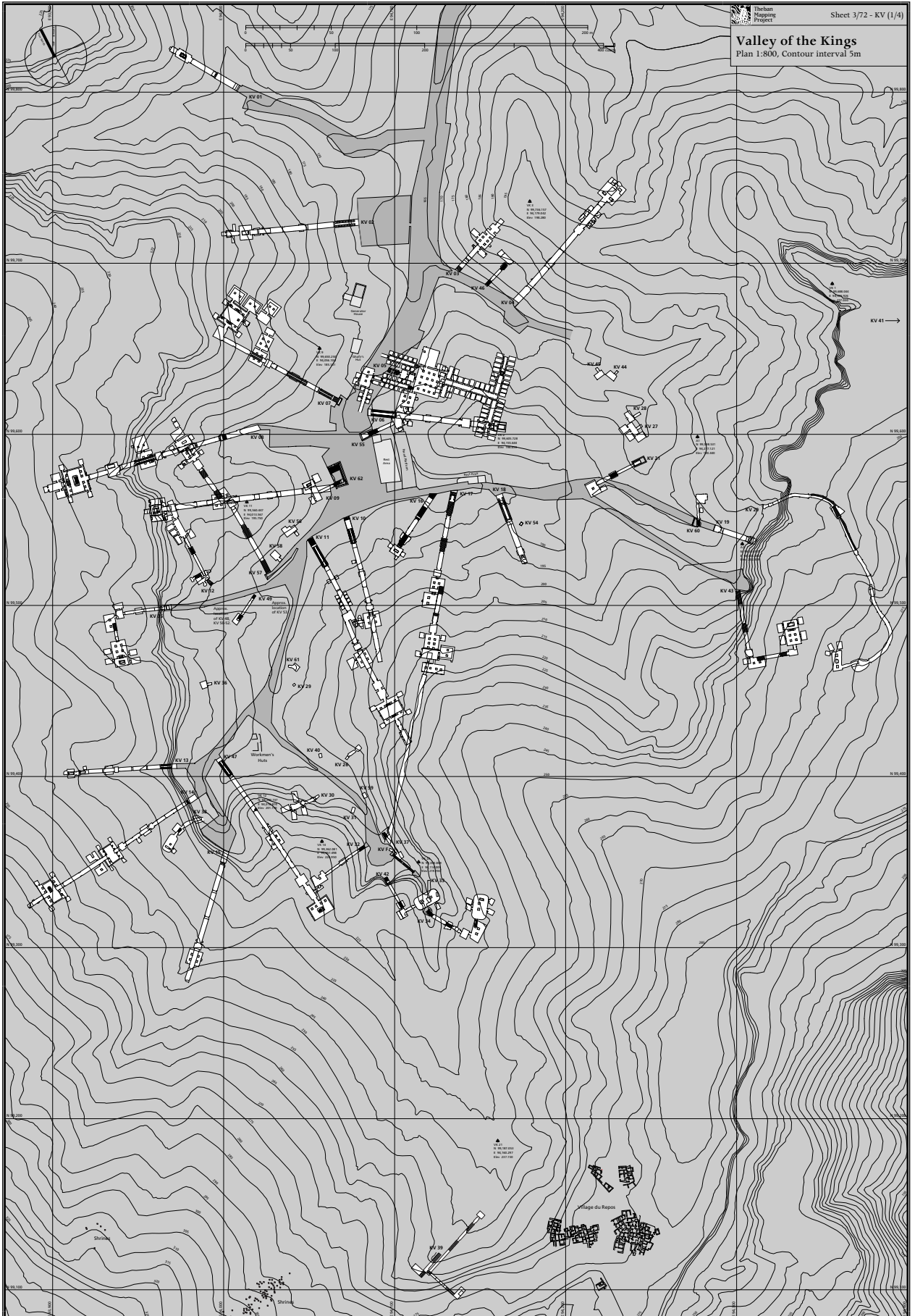
Valley of the Kings & West Valley  
Plan 1:1,500 Contour Interval 10m

Sheet 1/72 - KV & WV (1/1)

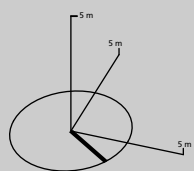
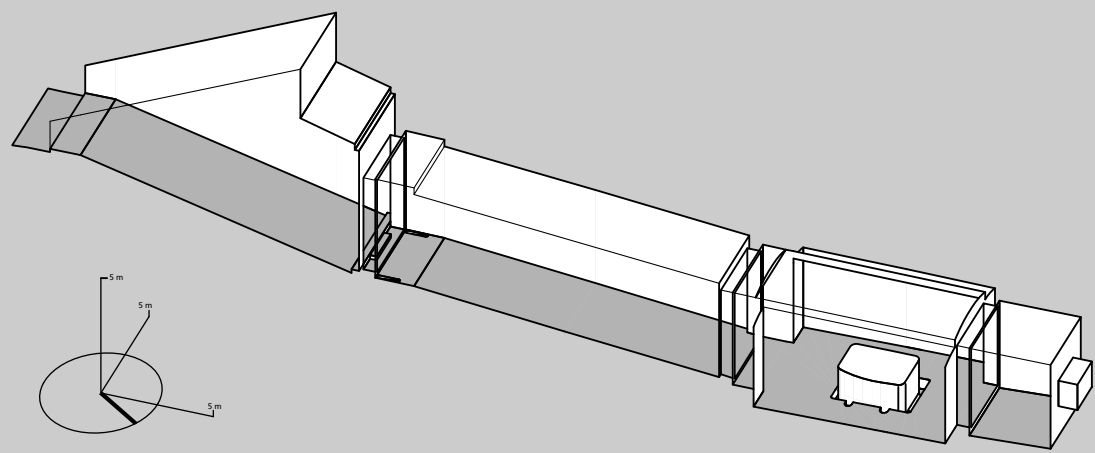
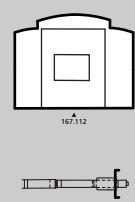
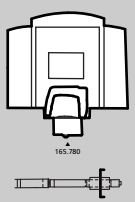
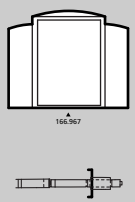
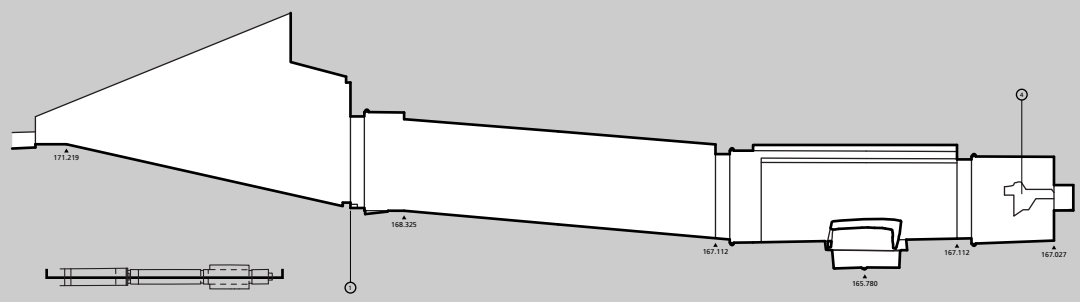
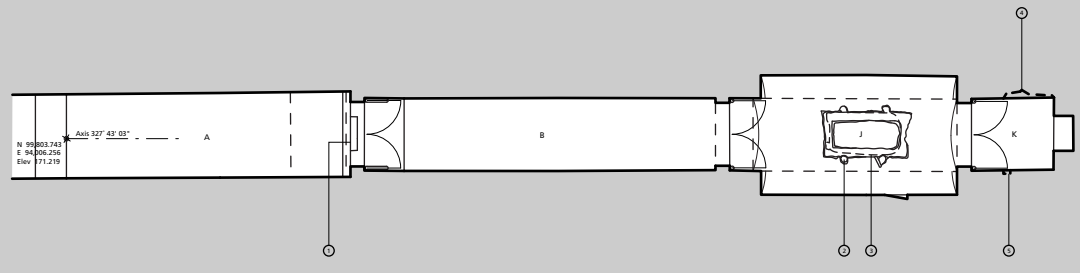
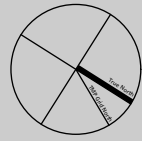
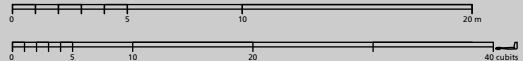




Valley of the Kings  
Plan 1:800, Contour interval 5m

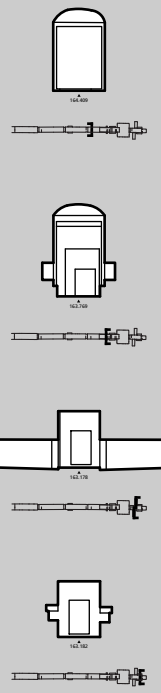
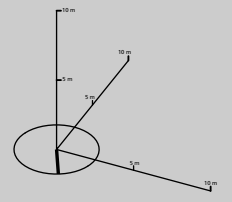
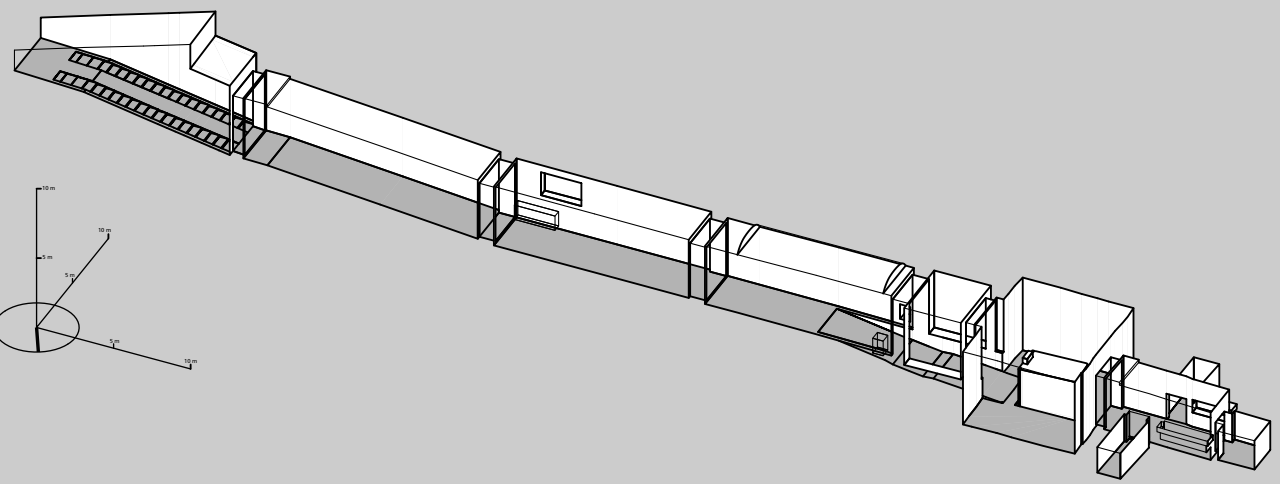
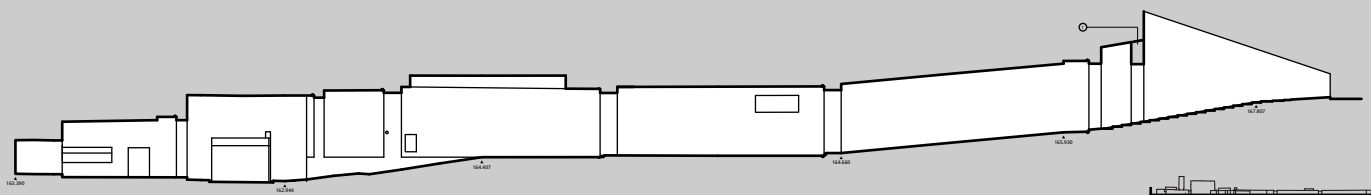
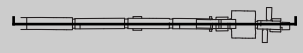
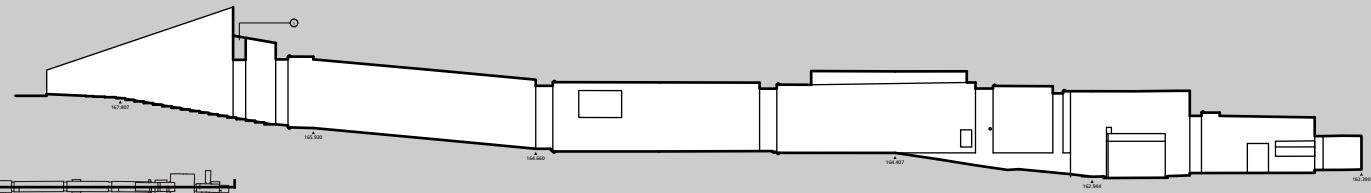
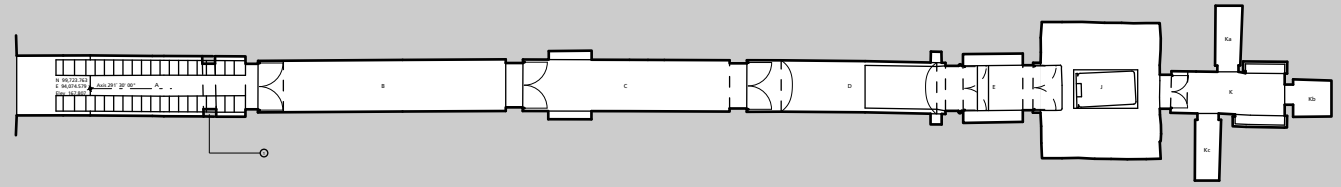


NOTES	
1	Modern steps at tomb entrance.
2	Canopic jar emplacement.
3	Outline of sarcophagus above pit.
4	Beam slot in wall, with broken edges. Recently filled in.
5	Beam hole in wall covered with ancient painted plaster. Dimension and location approximate.

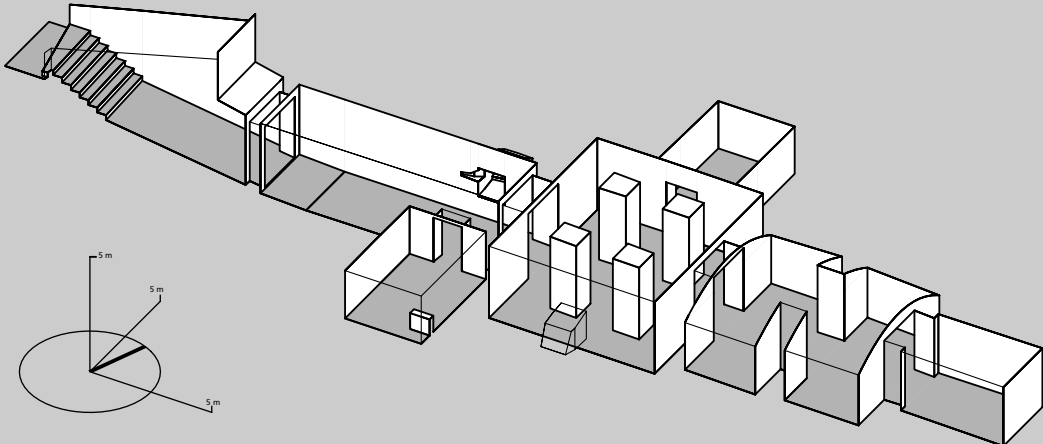
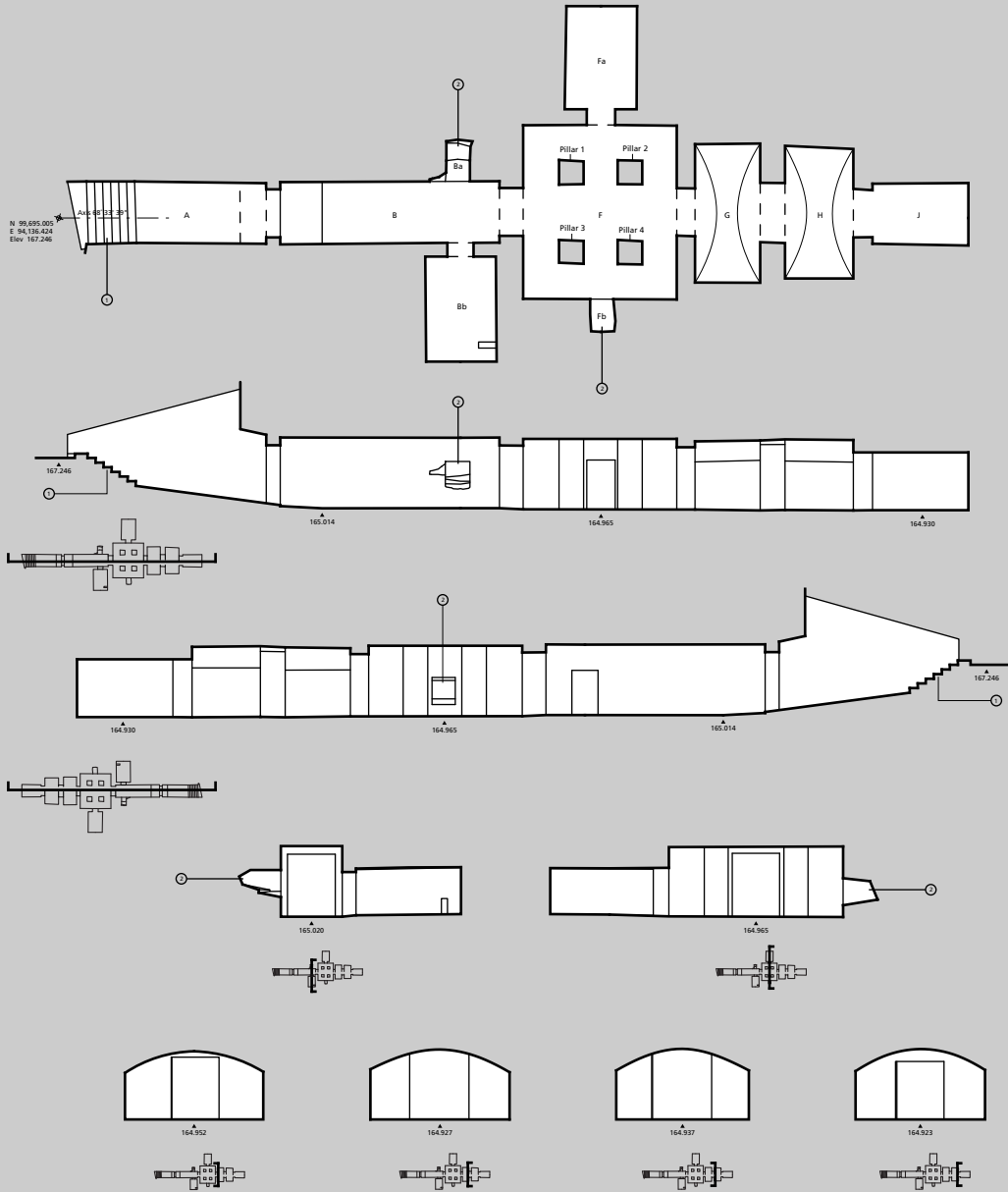



Theban Mapping Project  
**KV 1 - Ramesses VII Dyn. XX**  
 Plan, sections 1:125, Axonometric  
 Sheet 7/72 - KV 1 (1/1)

NOTES  
1. Modern gate in tomb entrance.



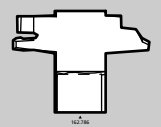
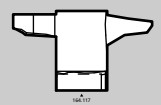
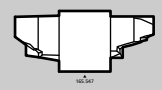
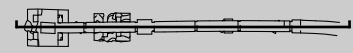
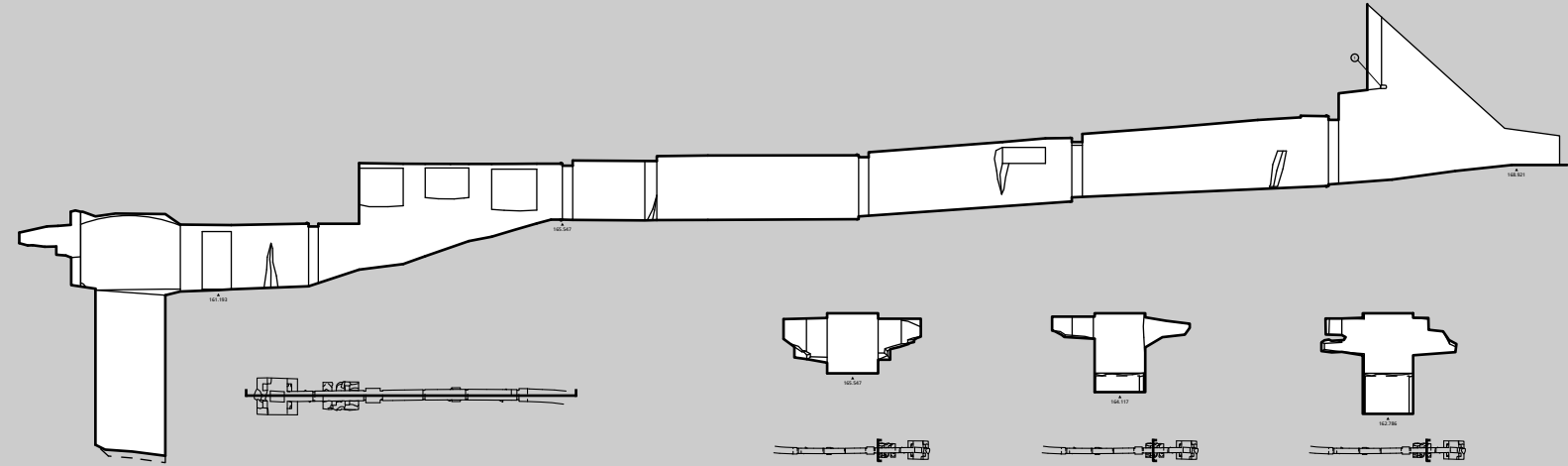
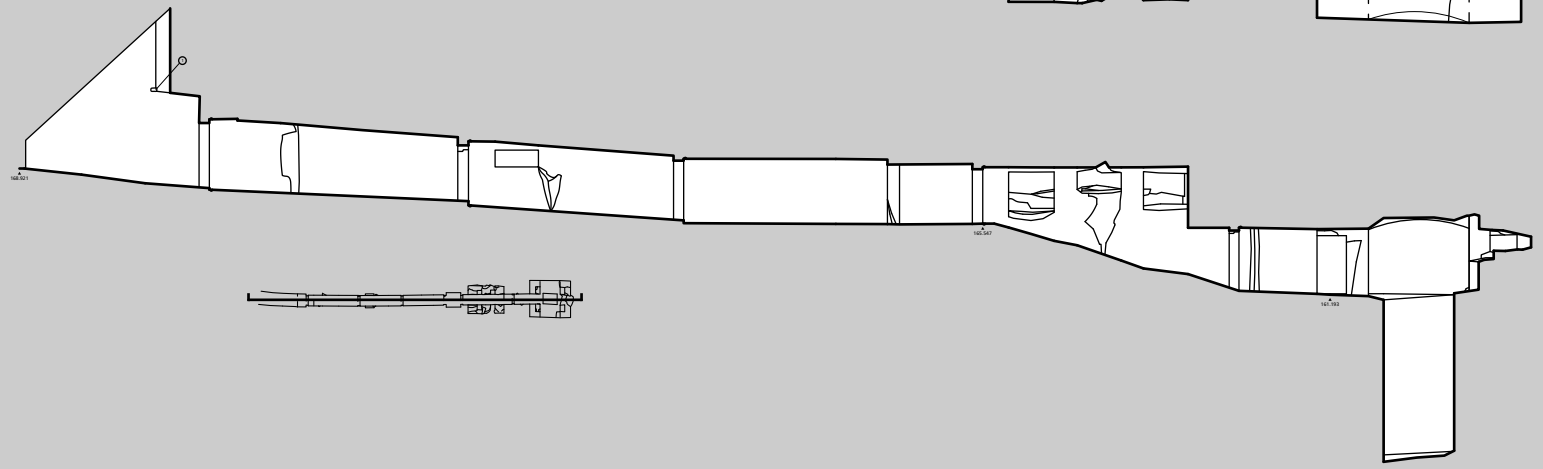
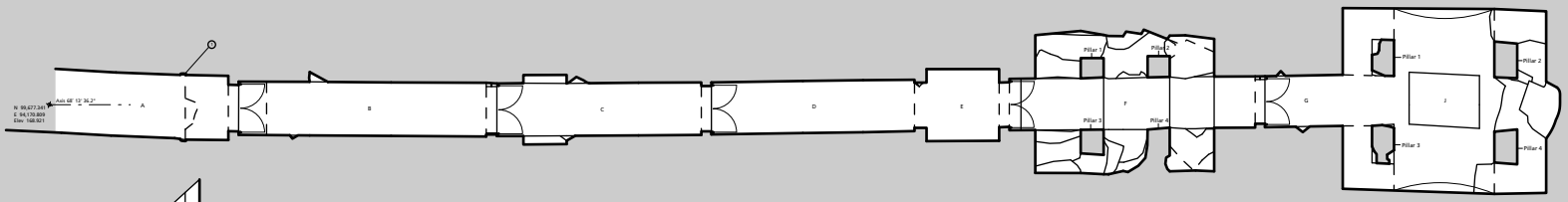
- NOTES
- 1 Modern steps in tomb entryway.
  - 2 Unfinished cutting of chamber.

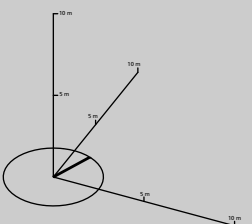
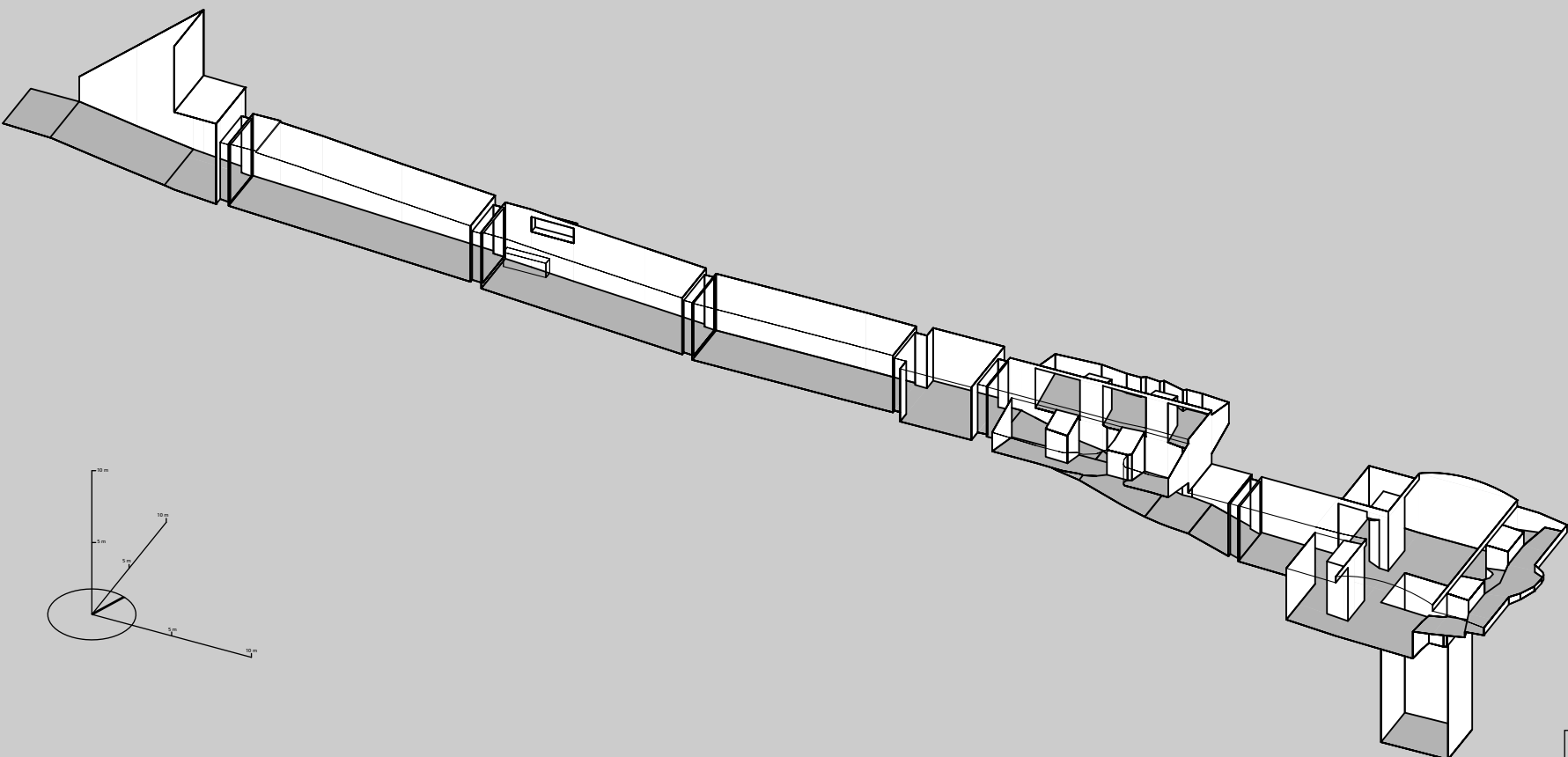


**KV 3 - son of Ramesses III Dyn. XX**  
 Plan, sections 1:125, Axonometric



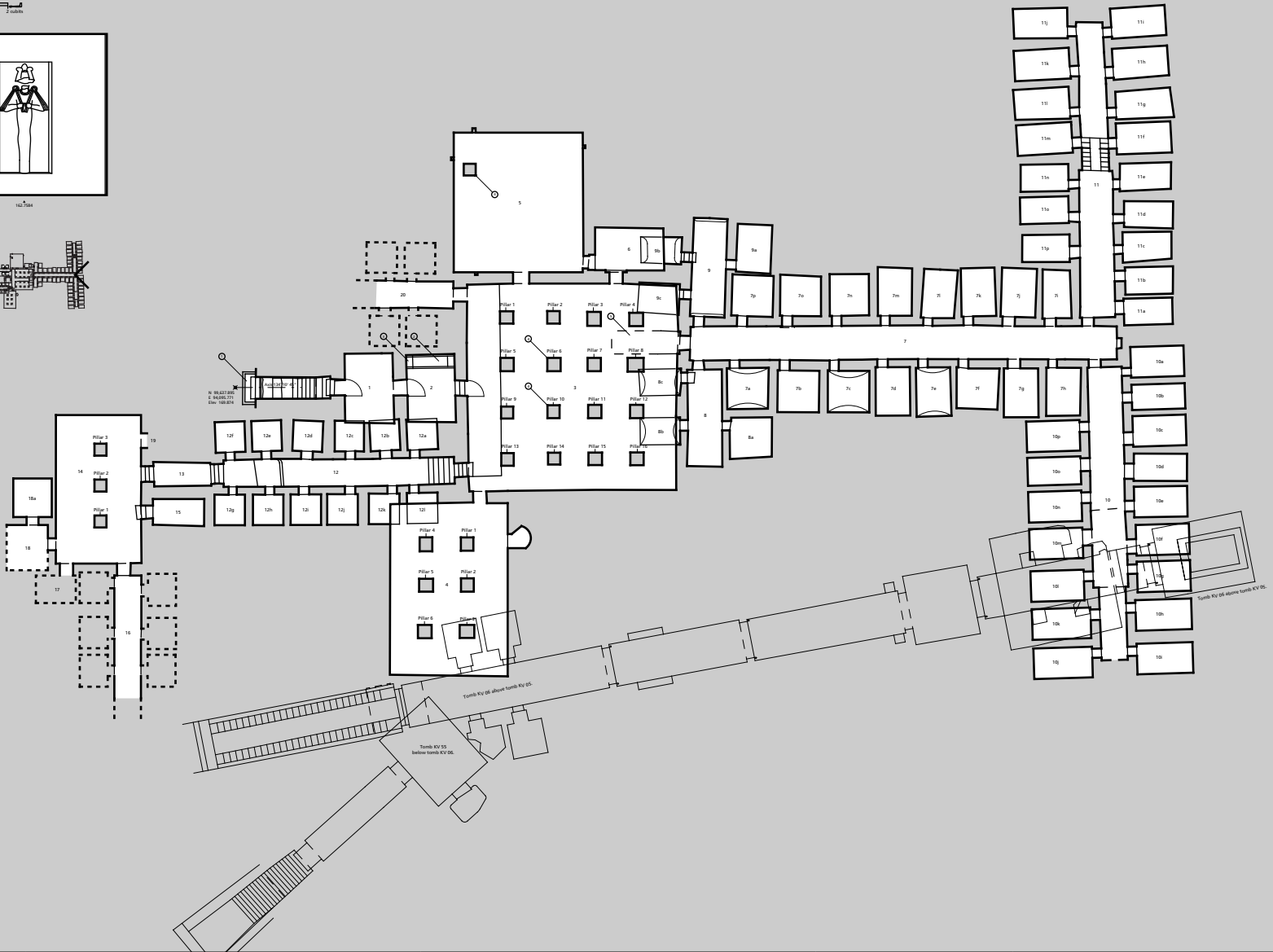
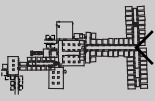

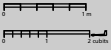
NOTES  
 1 Socket for wooden beam that supported the fractured section of the overhang. The beam and the section have fallen away.



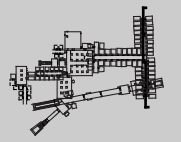
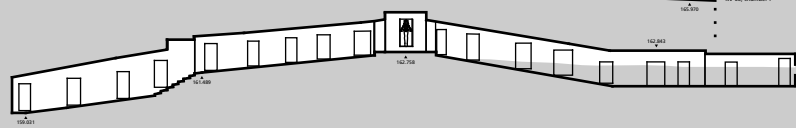
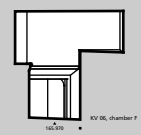
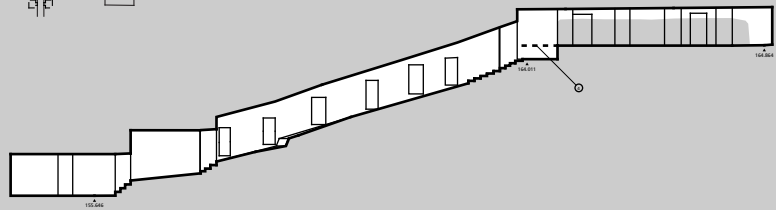
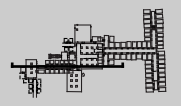
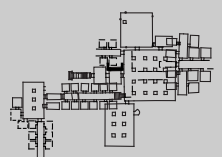
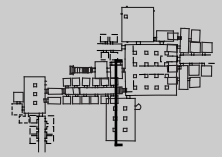
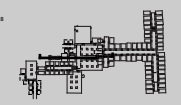
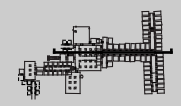
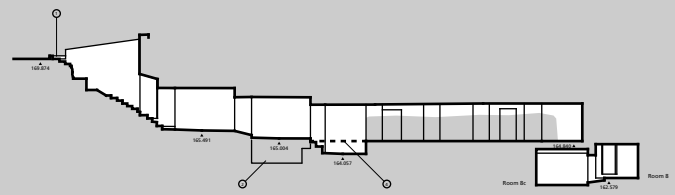
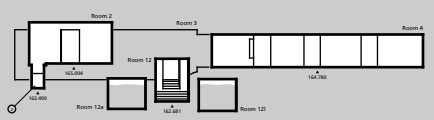
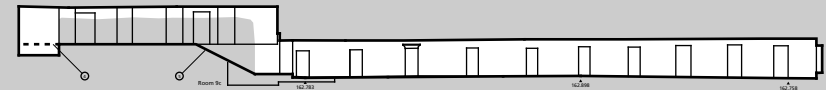
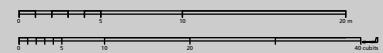




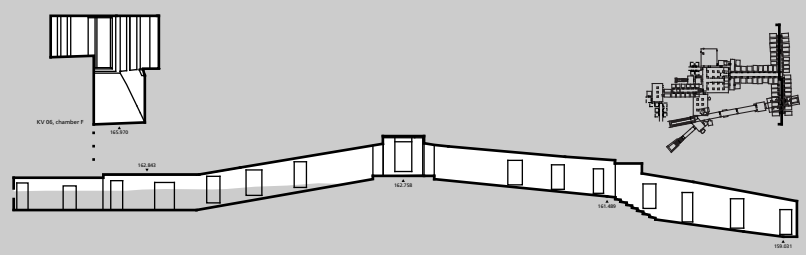
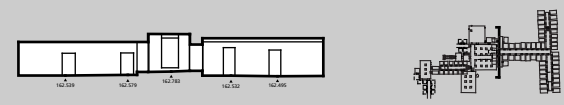
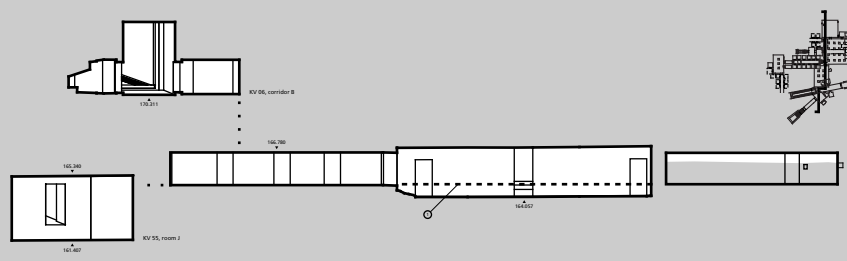
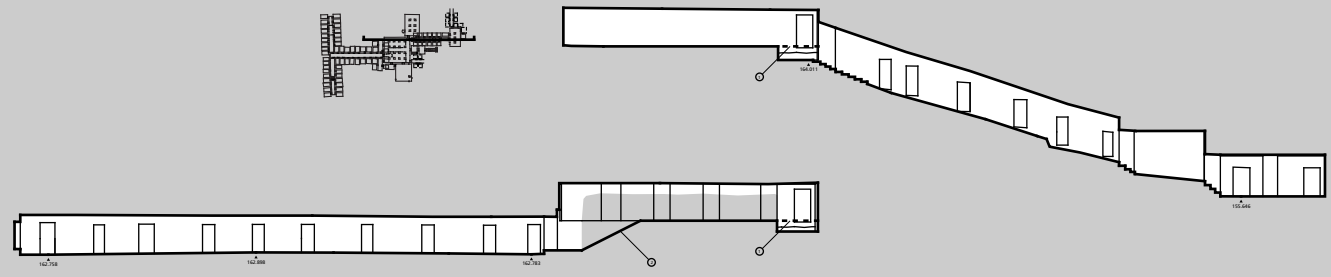
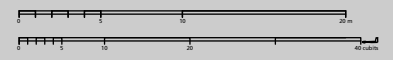
1	Modern courtyard steps.
2	Pillars rows 2.
3	Remaining lower slab over pit.
4	Pillar construction of stone blocks.
5	Area unexcavated, ramp or stairs suspected.

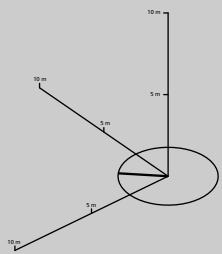
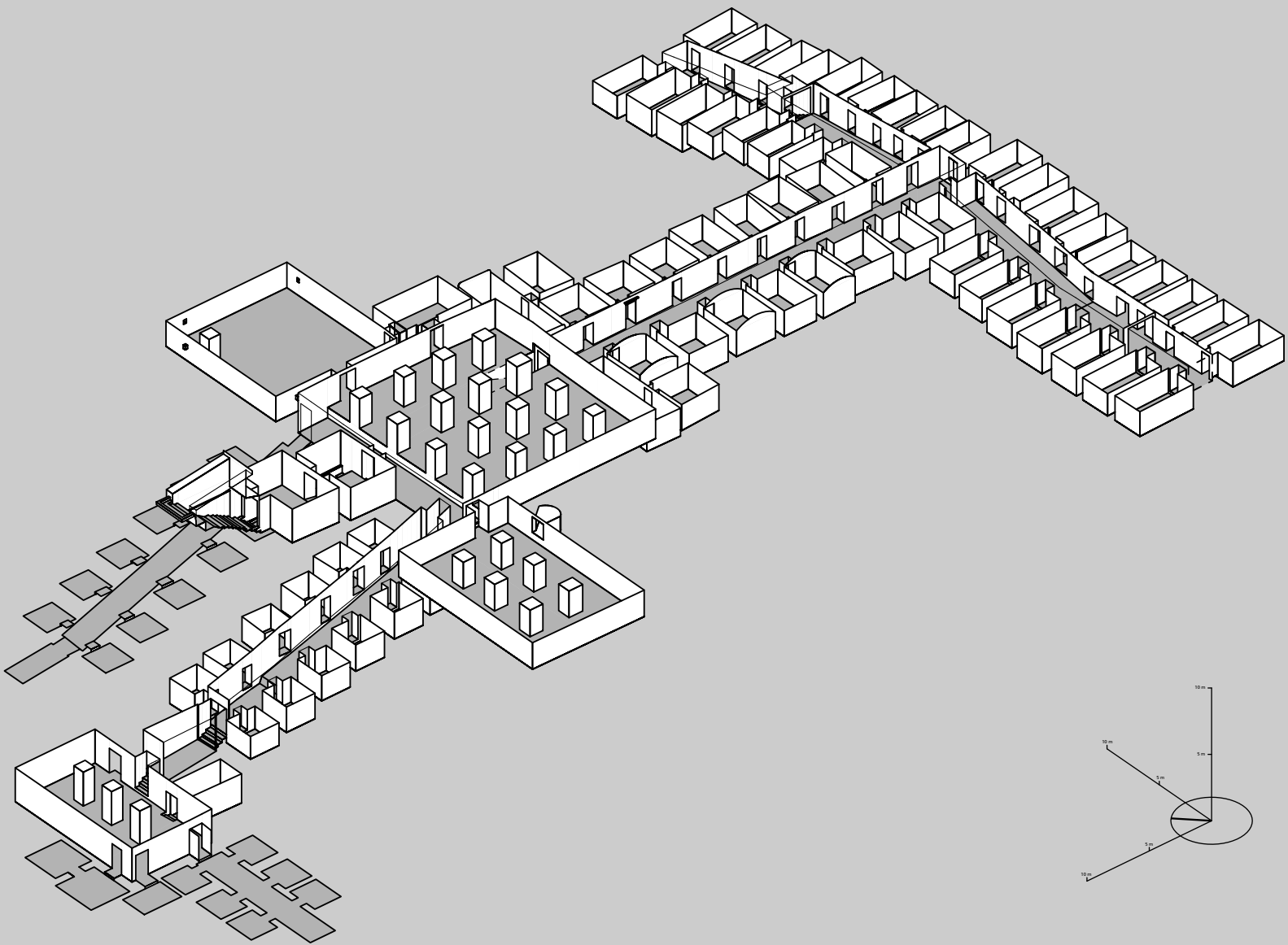


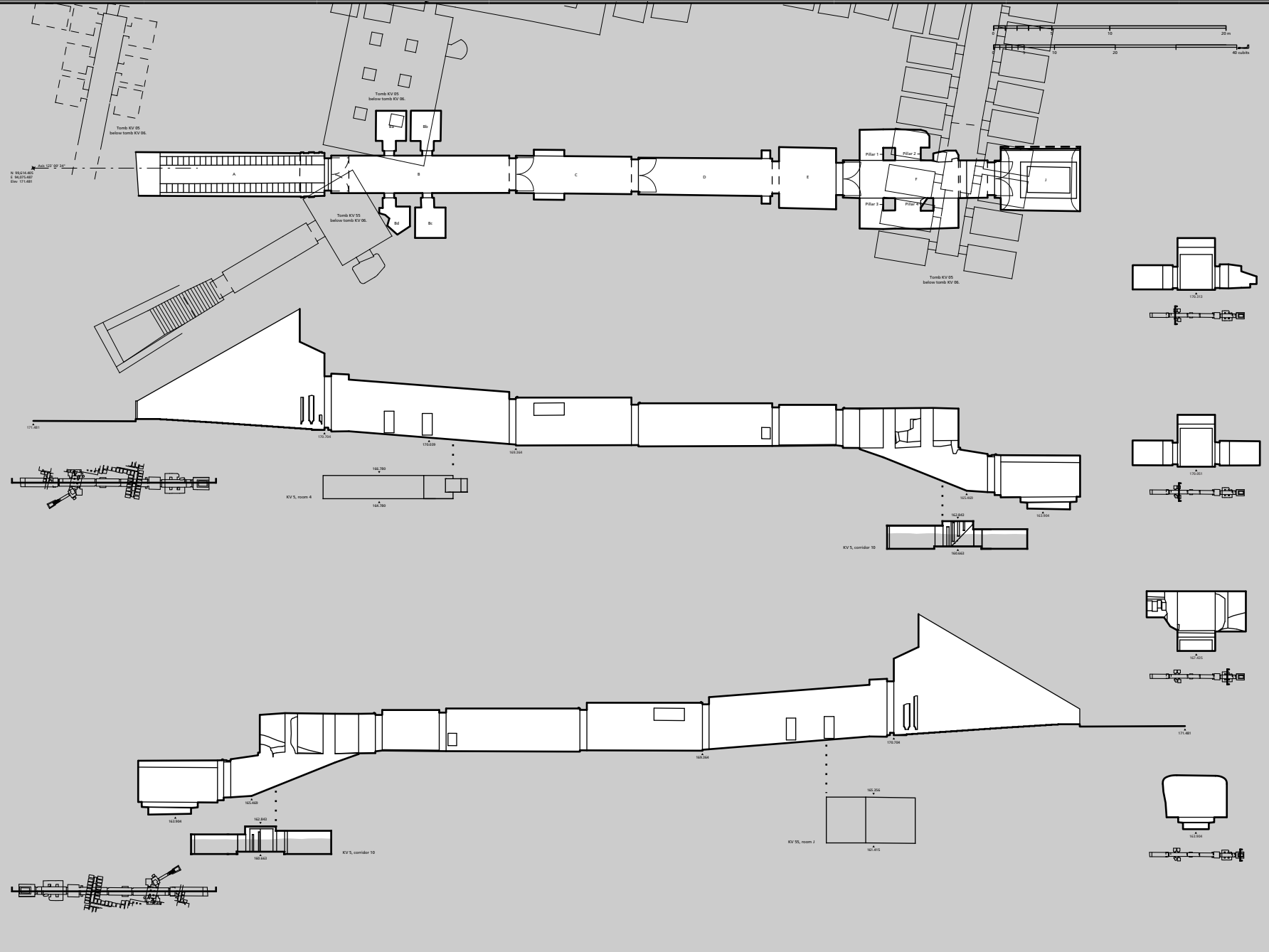
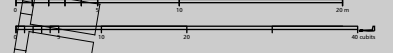
NOTES	
1	Modern curb and steps.
2	PI in chamber 2.
3	Remaining lower slab over pit.
4	Original floor level.
5	Area unexcavated, ramp or stairs suggested.

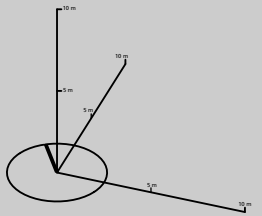
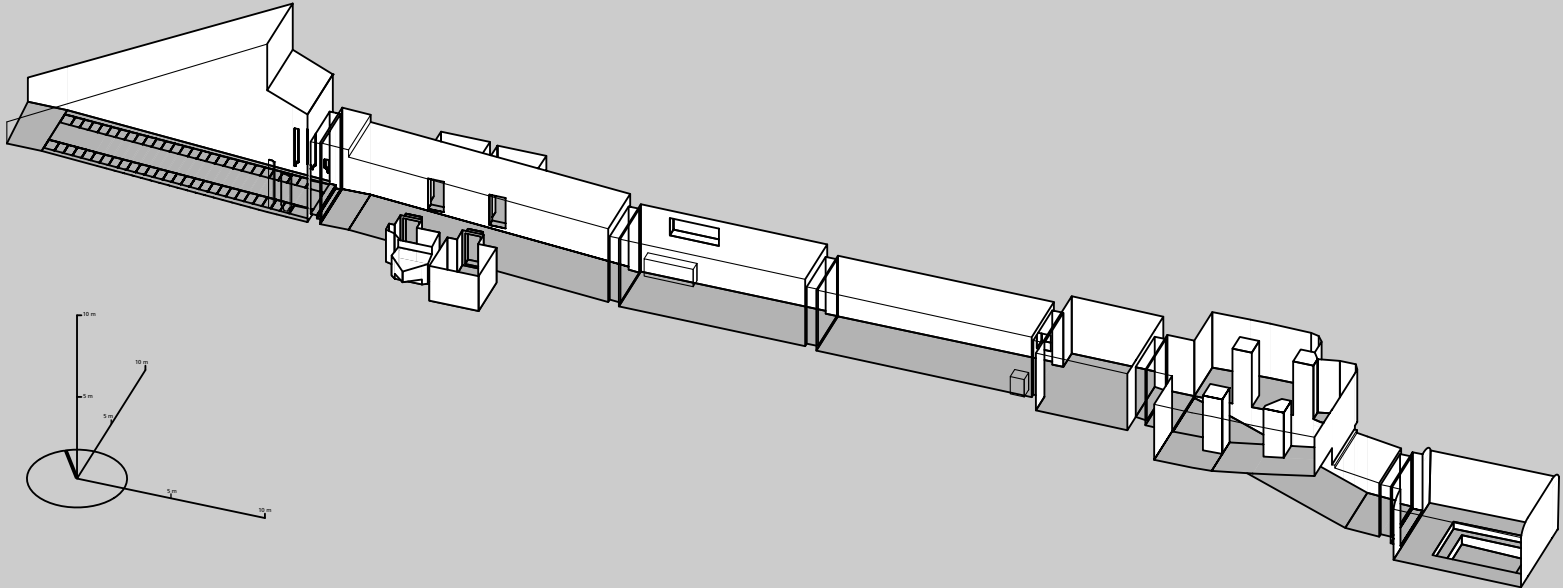


NOTES	
1	Original floor level.
2	Area unexcavated; ramp or stairs suspected.

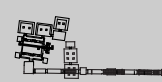
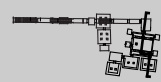
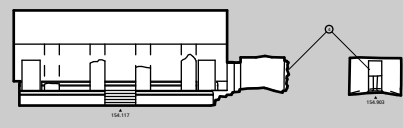
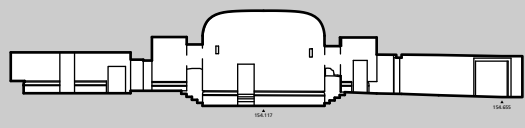
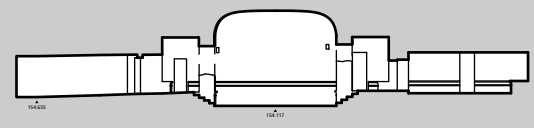
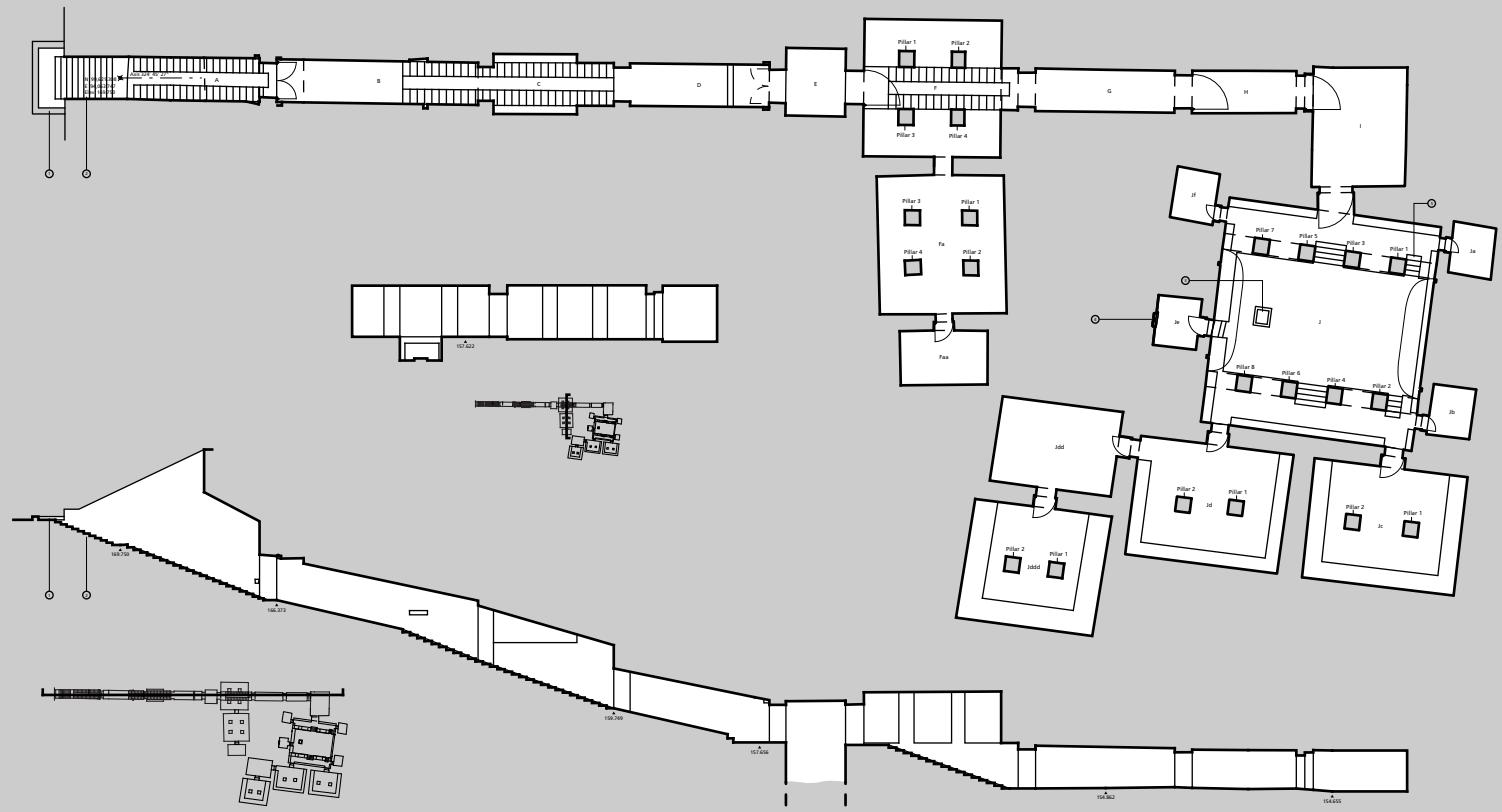
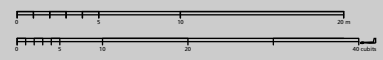


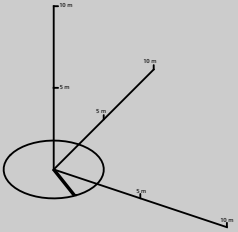
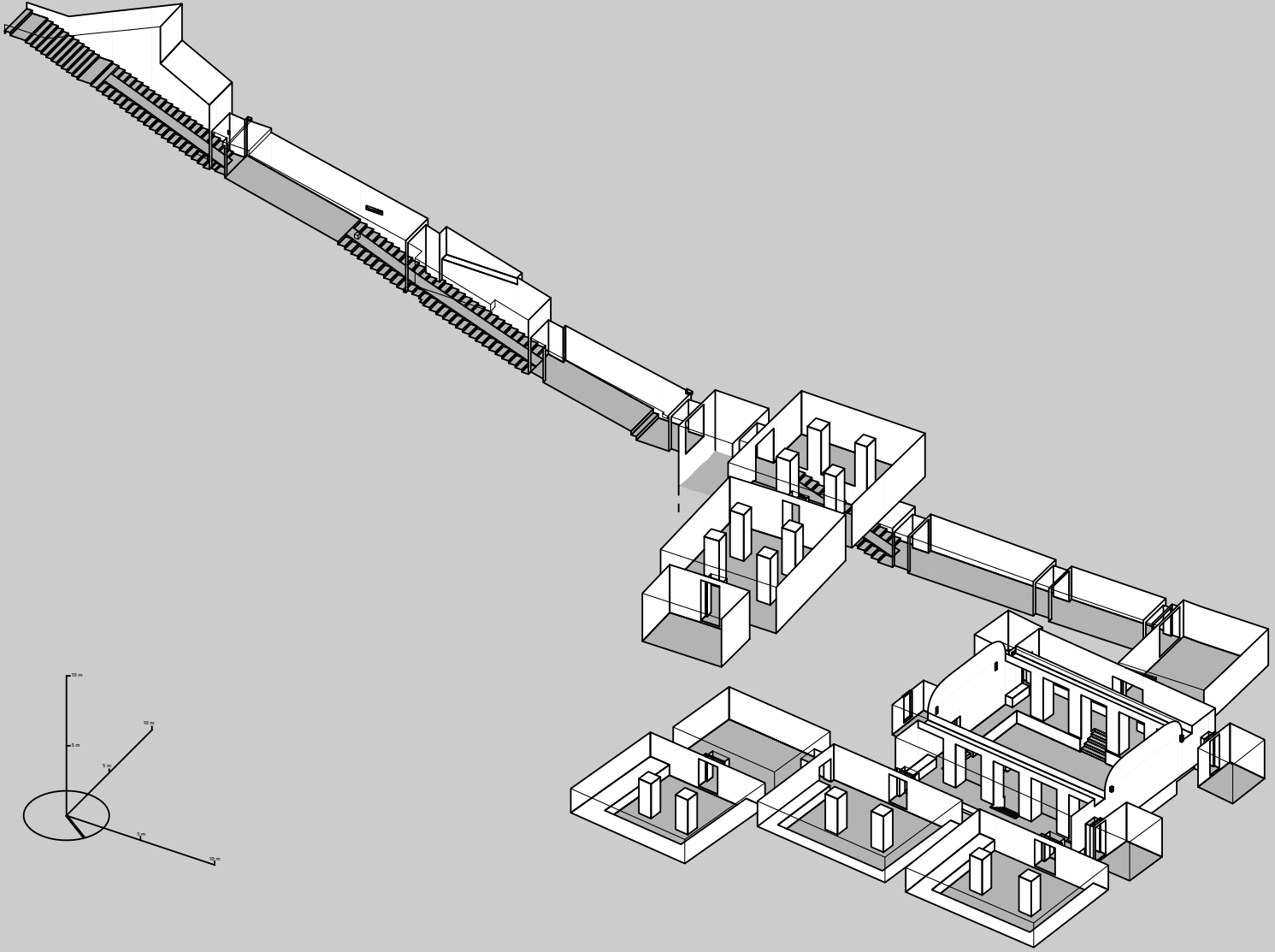






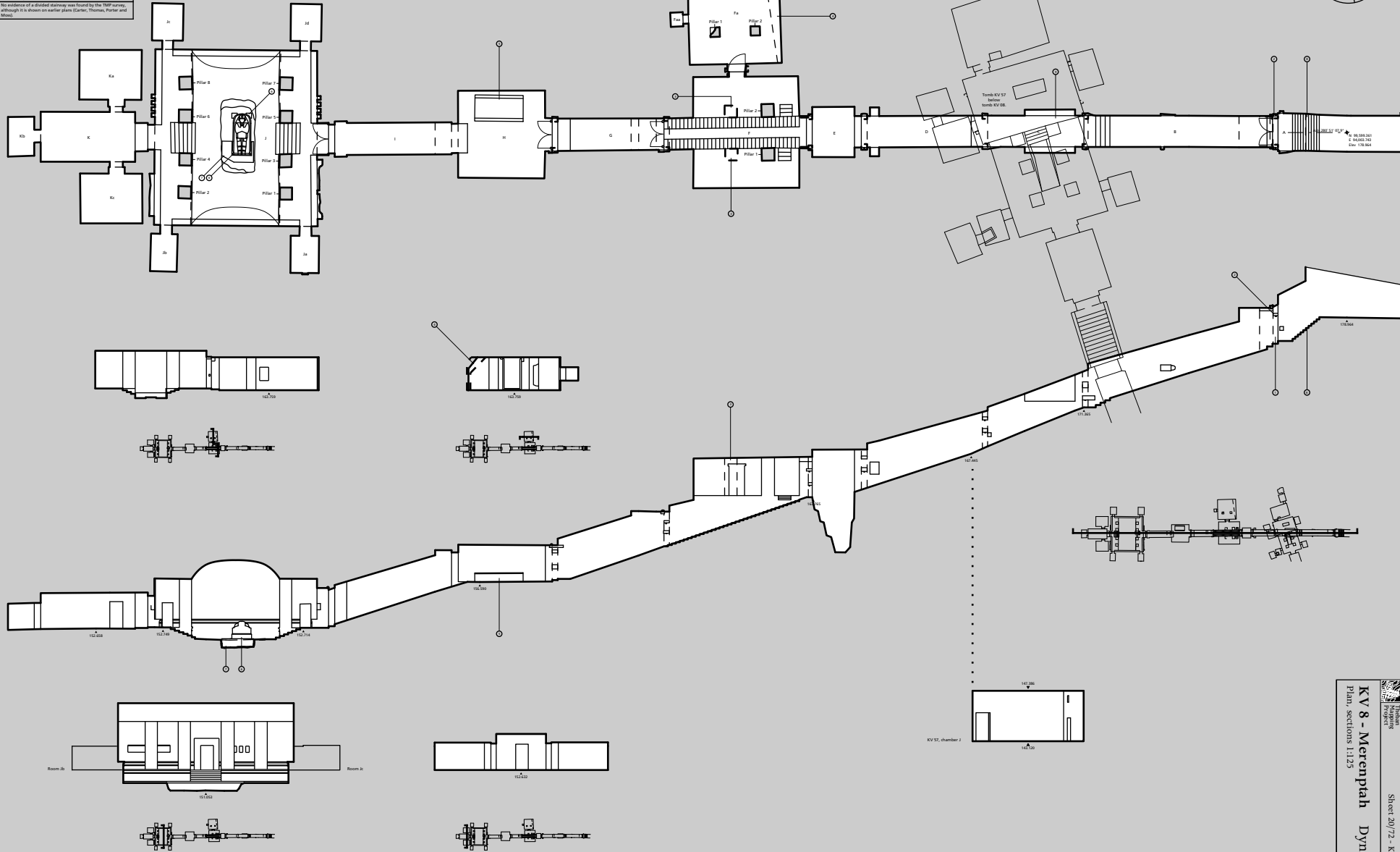
Notes
1 Modern cuts.
2 Modern steps.
3 Fit in floor dimensions and location approximate.
4 Areas with broken figure.
5 Steps assumed in this position, currently unexcavated.

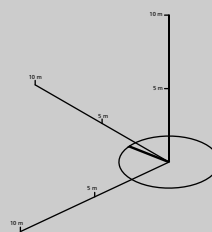
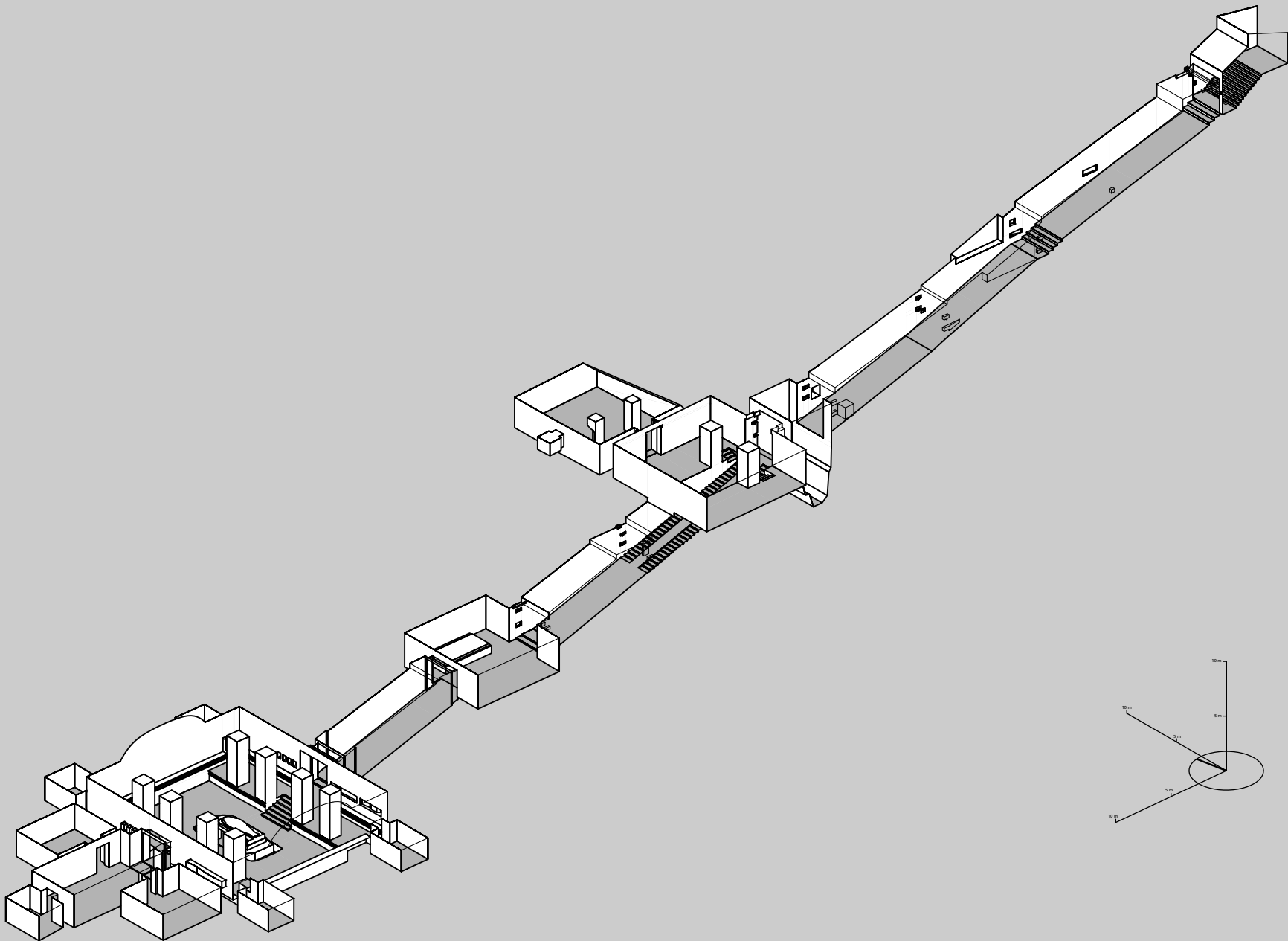




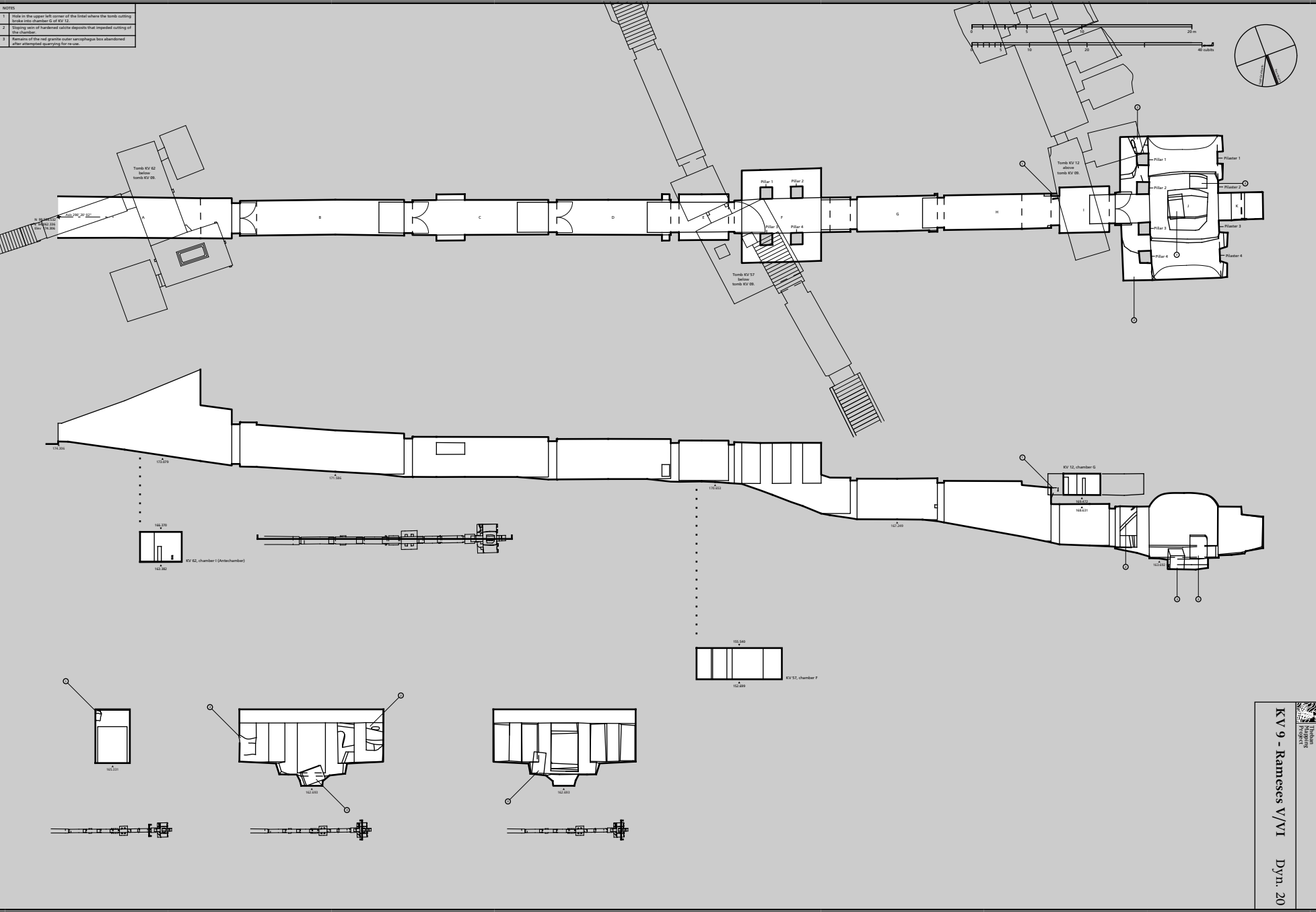


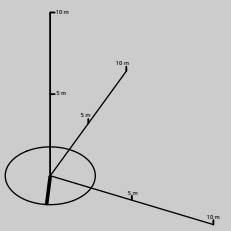
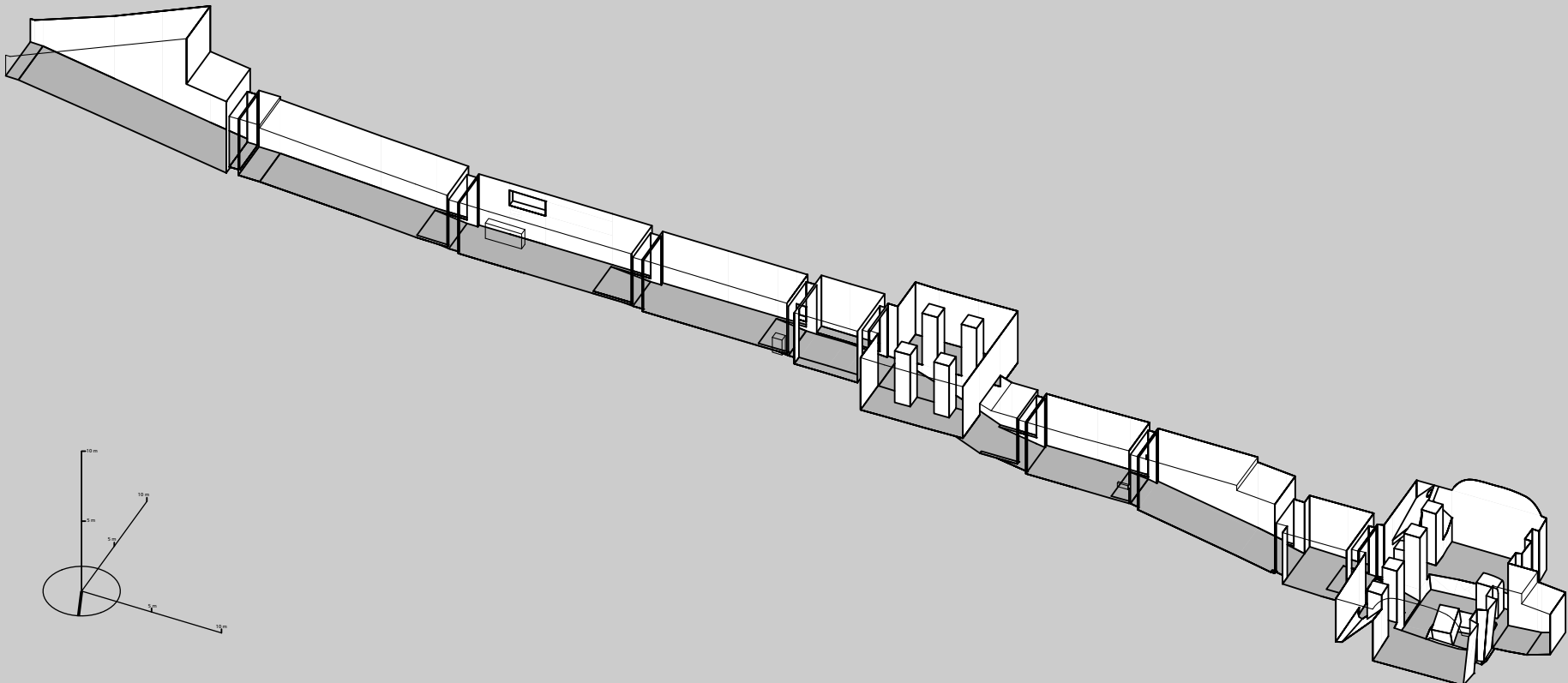
- Notes
1. Other pillars cut away at gates B to H.
  2. Slotted socket for dowel cramps to hold in place sandstone block replacements of original door pivots (at gates B to H).
  3. Traces of pillar rotund in ceiling. Recently plastered over.
  4. Clipping marks of hammer strike deposits that impeded cutting of the chamber.
  5. Red granite lid of outer sarcophagus removed here during the removal of the third sarcophagus to Tanks in Dynasty XXI.
  6. Modern concrete base for the red granite lid of the second sarcophagus.
  7. Colored blocks, part of the original (pink) for the set of sarcophagi.
  8. Modern steps.
  9. No evidence of a divided runway was found by the TMP survey, although it is shown on earlier plans (Carter, Thomas, Foster and Mace).



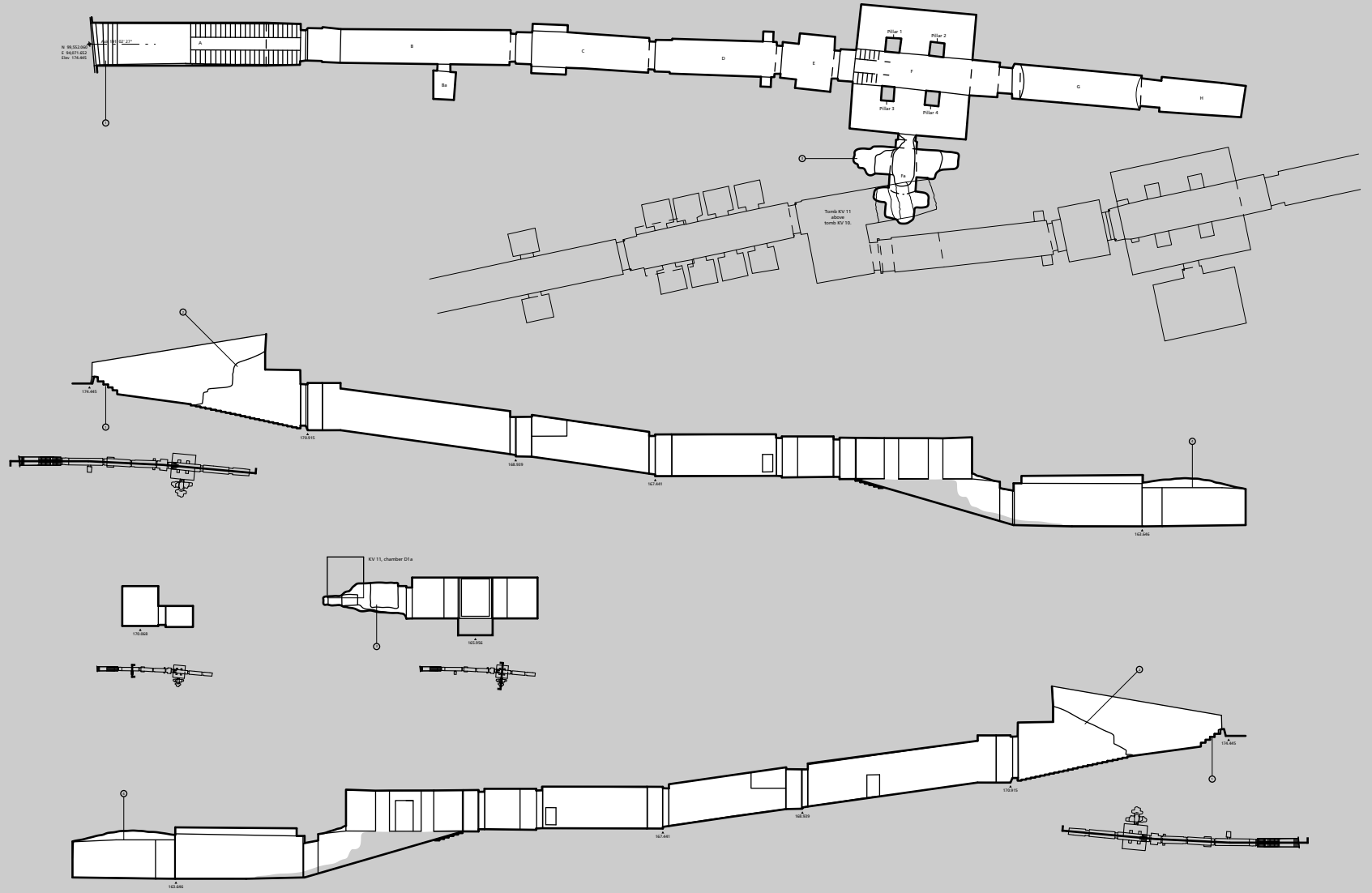


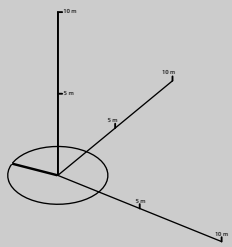
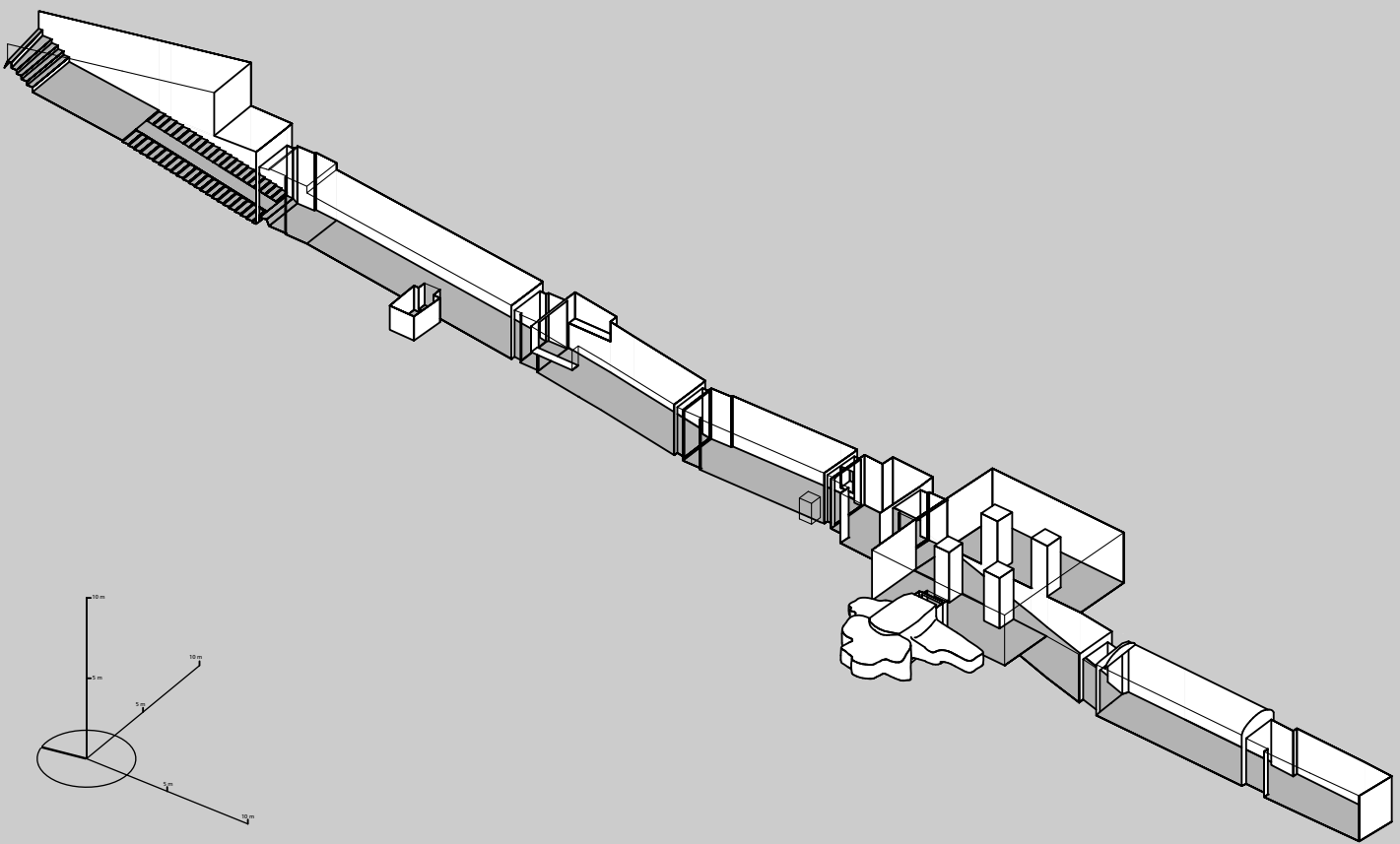
- NOTES
- 1 Made in the upper left corner of the listel where the tomb cutting broke into chamber G of KV 9.
  - 2 Sloping wall of handbuilt rubble deposits that impeded cutting of the chamber.
  - 3 Remains of the red granite outer sarcophagus box abandoned after attempted quarrying for reuse.



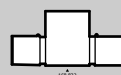
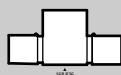
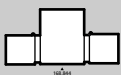
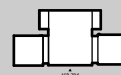
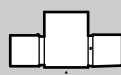
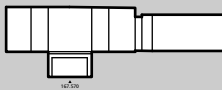
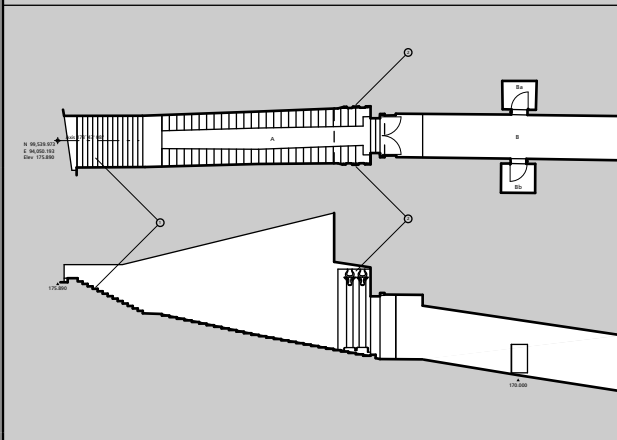
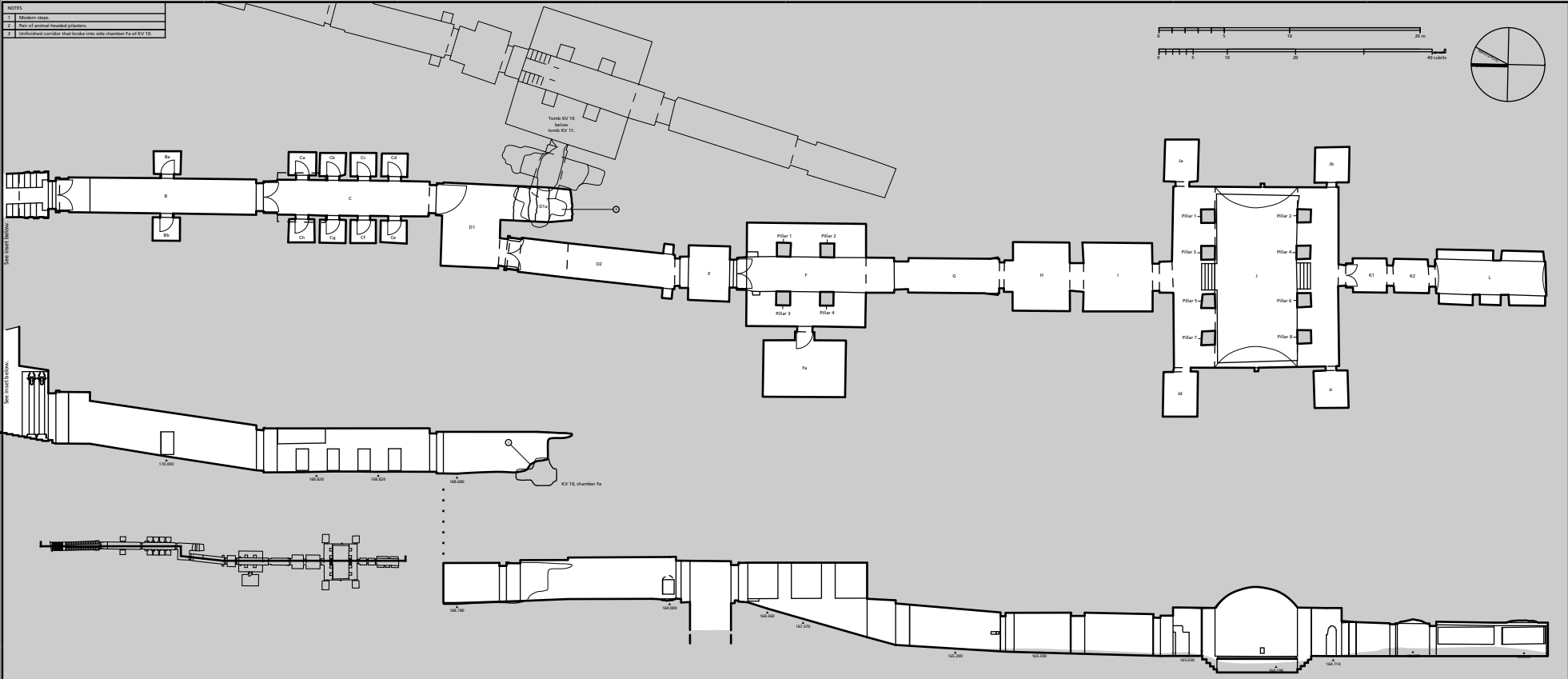
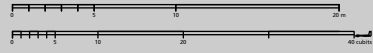


NOTES	
1	Modern lines.
2	Original line of hidden below modern retaining wall.
3	Other structures with structural ceiling or walls and pillars, as well as wall were broken into by the cutting of corridor D14 in KV 11.
4	Trace of the original ceiling, ceiling fallen in above.





NOTES	
1	Modern steps.
2	Pillar and column-headed columns.
3	Undetermined doorway that breaks into side chamber Fa of KV 10.



Rooms Ba - B - Bb

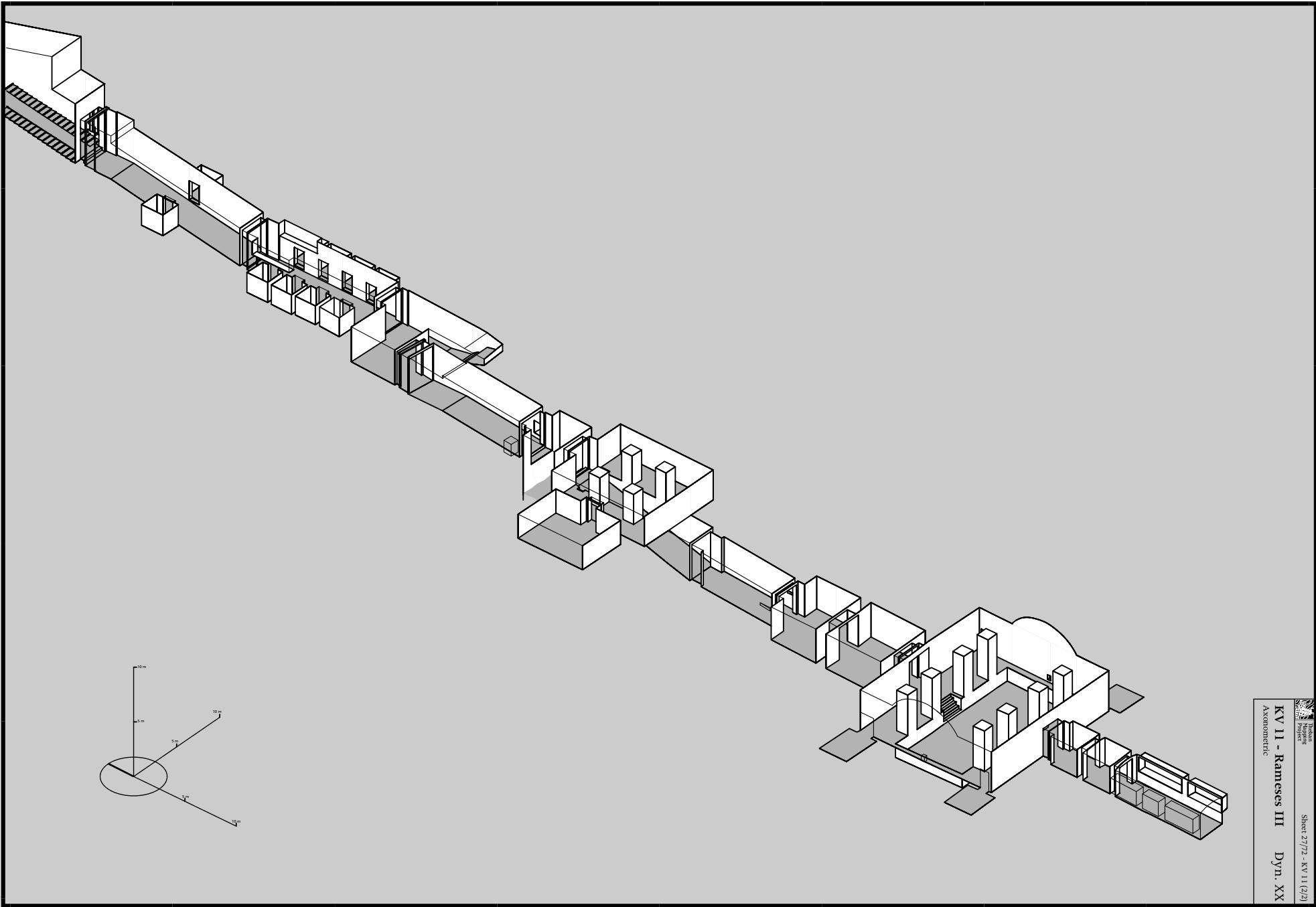
Rooms Ca - C - Ca

Rooms Cg - C - Cb

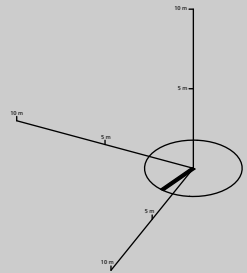
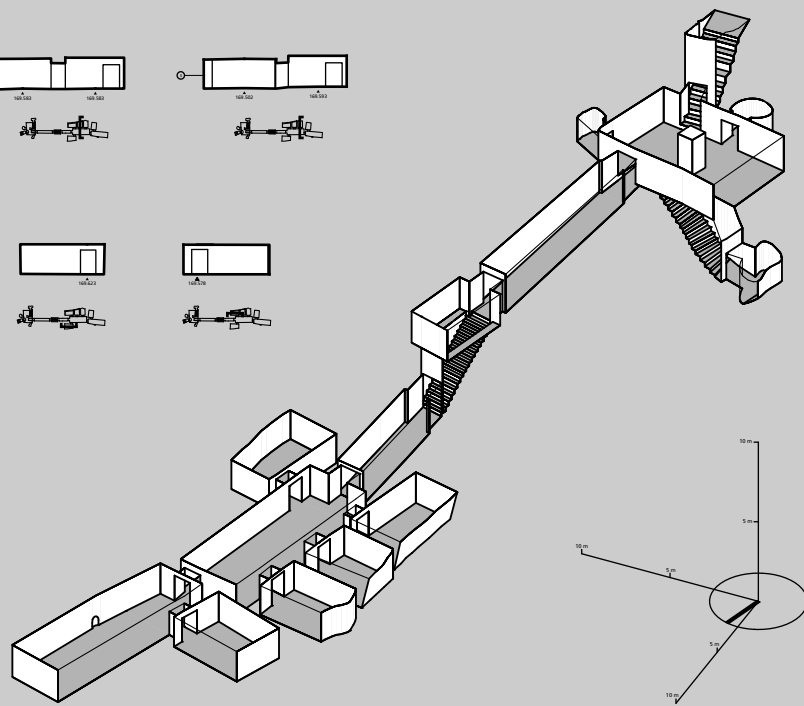
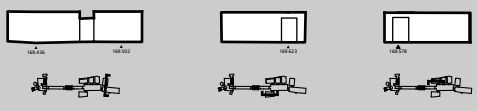
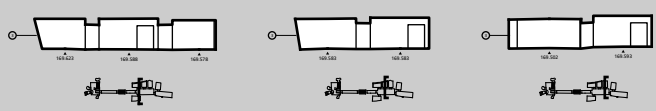
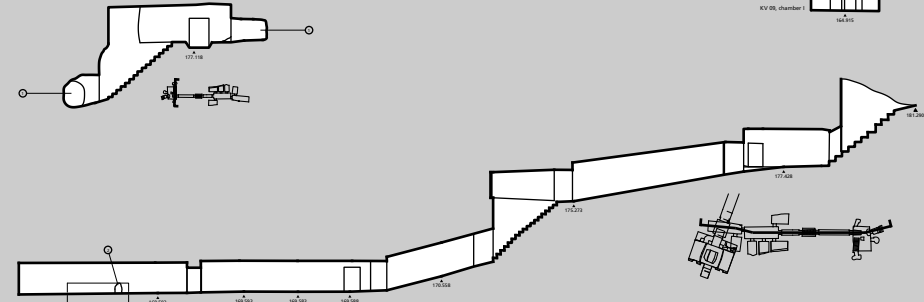
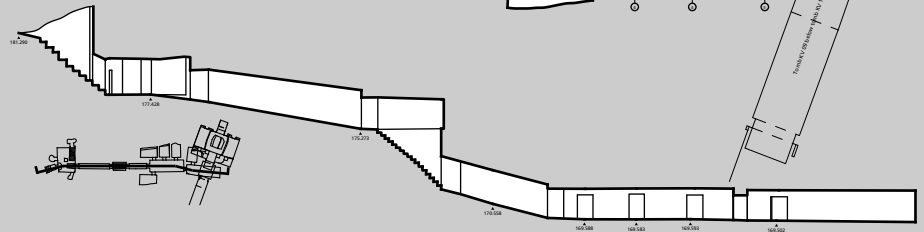
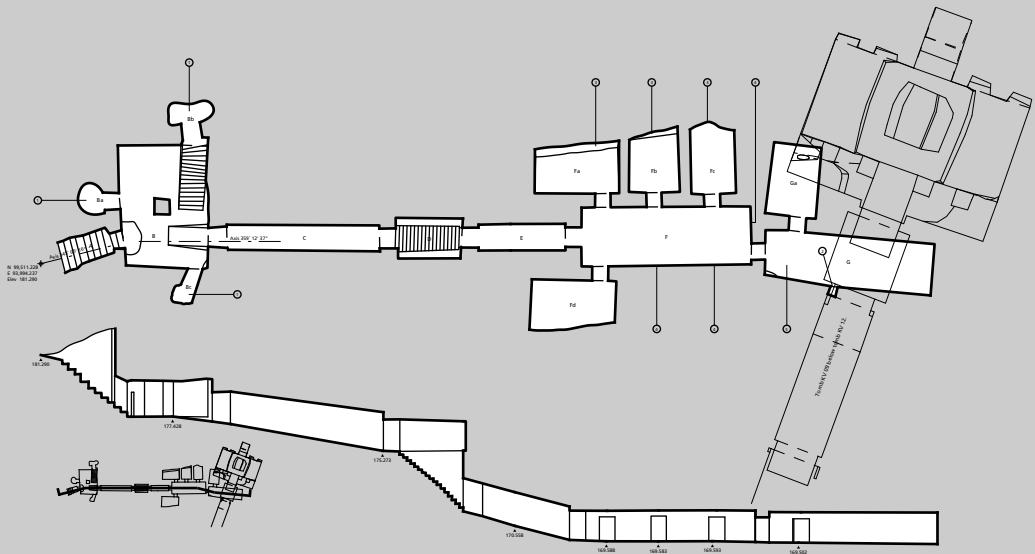
Rooms Cf - C - Cc

Rooms Ce - C - Cd

KV 11 - Ramesses III  
 Plan, sections 1:25  
 Dyn. XX  
 Sheet 56/72 - KV 11 (1/2)



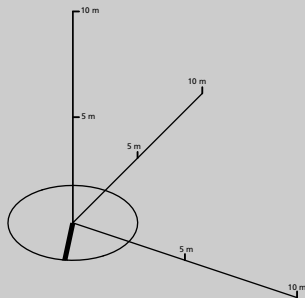
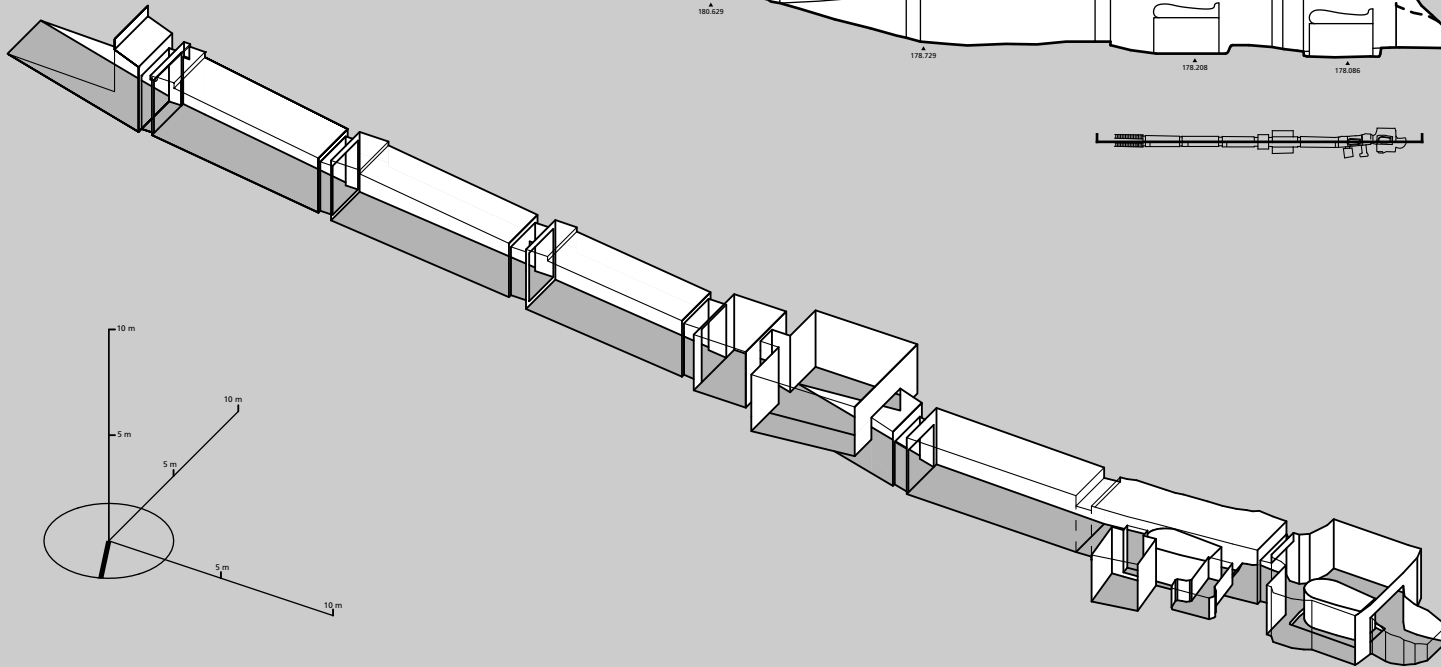
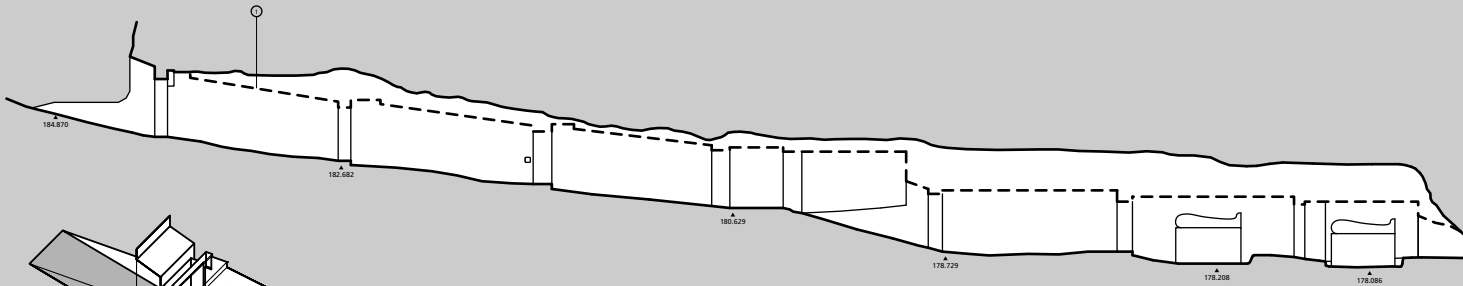
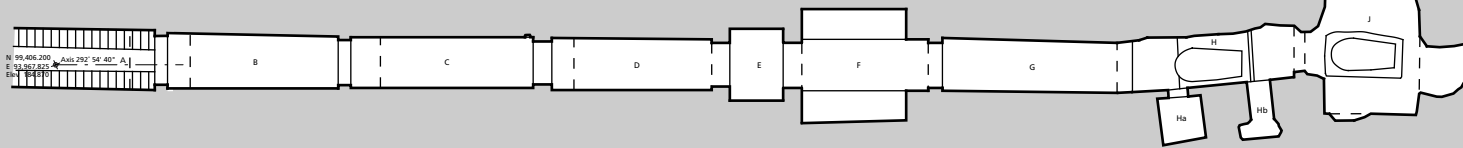




NOTES	
1	Unfinished cutting of side chamber.
2	Hole in bottom of the wall where the cutting of corridor H in KV 9 broke through.
3	Stepping slab of hardened calcite deposits that impeded cutting of the side chamber.
4	Outline of corner gable drawn on wall in black paint.
5	Chamber receives wall-plaster of stone gable drawn on wall in black paint, but their locations are unadorned.

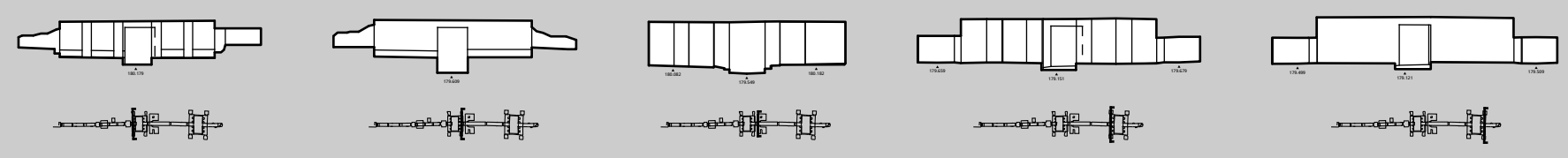
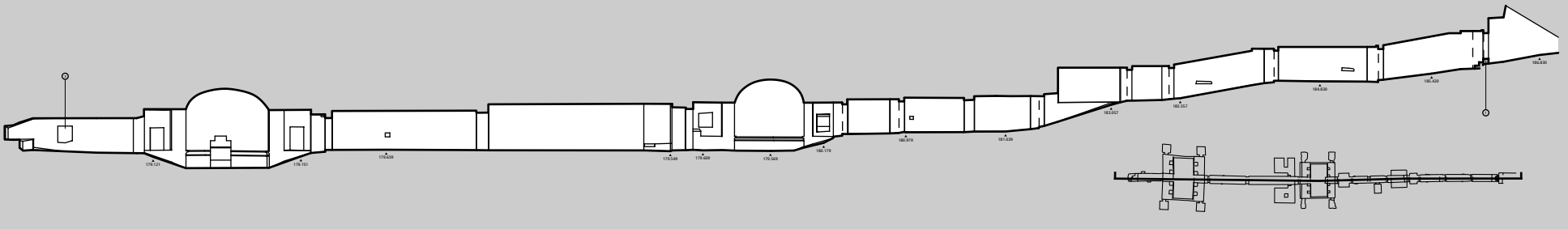
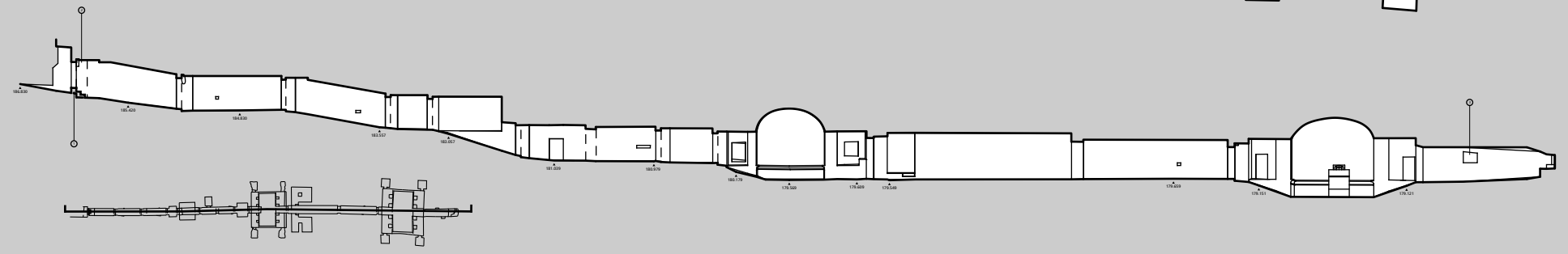
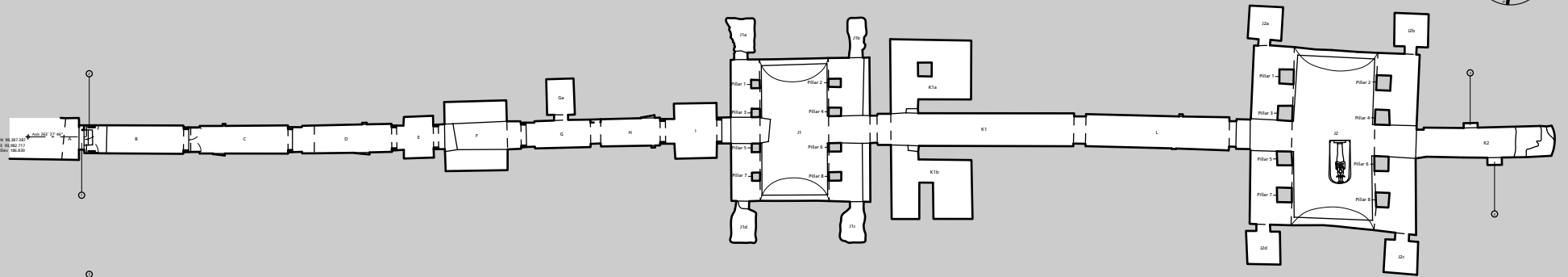
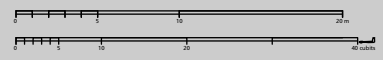
# KV 13 - Bay Dyn. XIX

Plan, section 1:125, Axonometric  
Courtesy Archäologischen Instituts der Universität Hamburg.

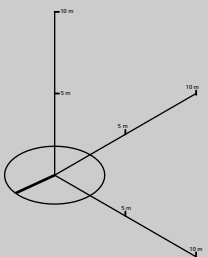
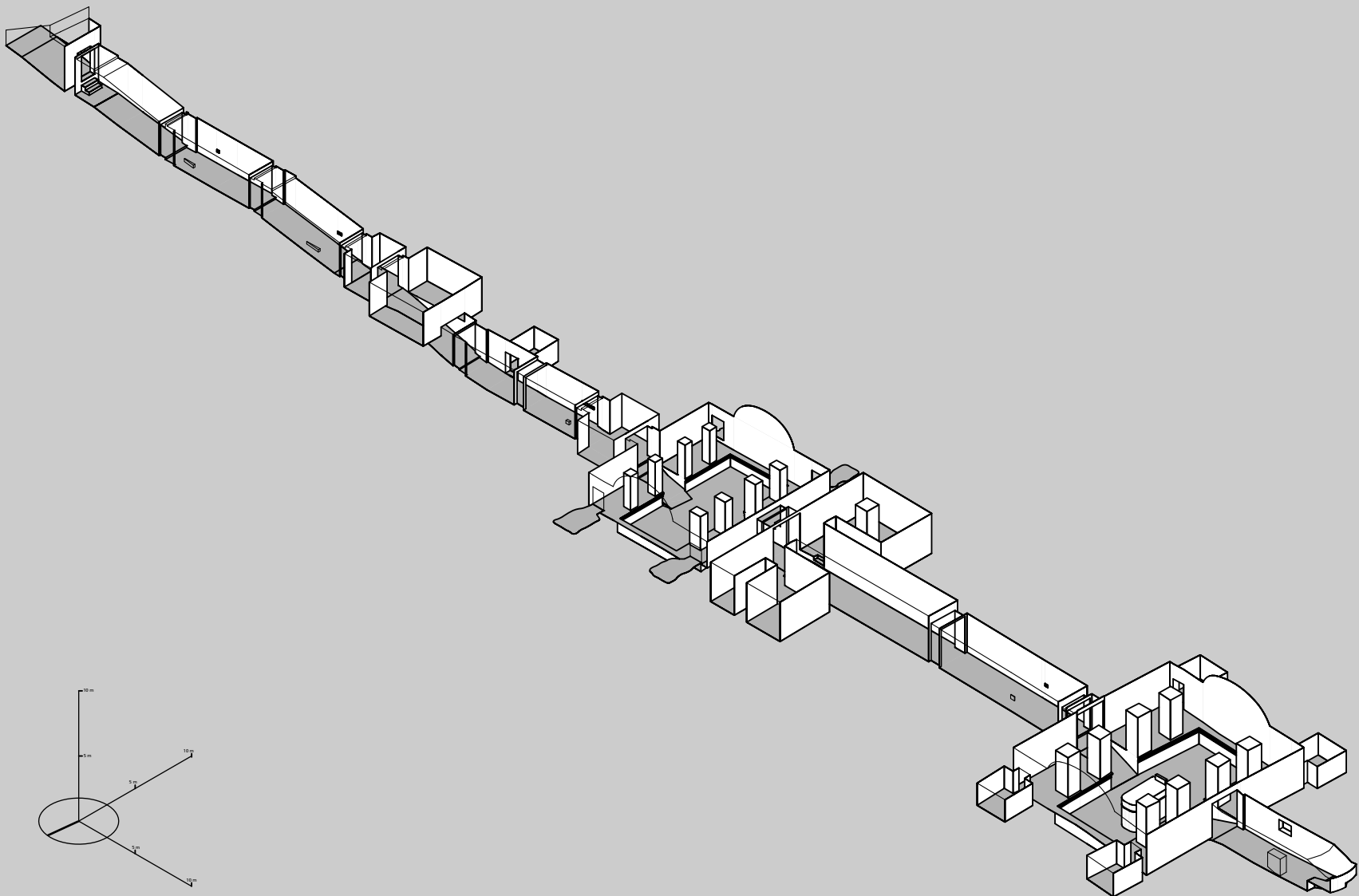


NOTES  
1. Traces of original ceiling; ceiling collapsed above.

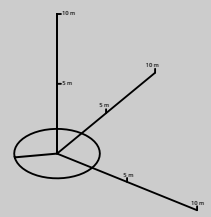
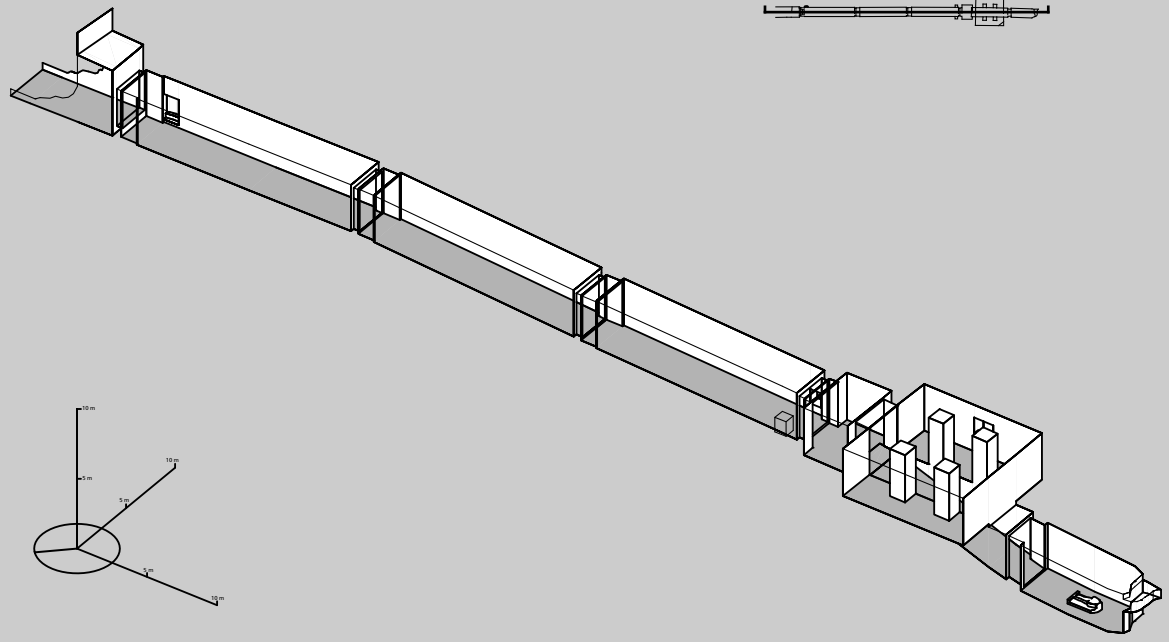
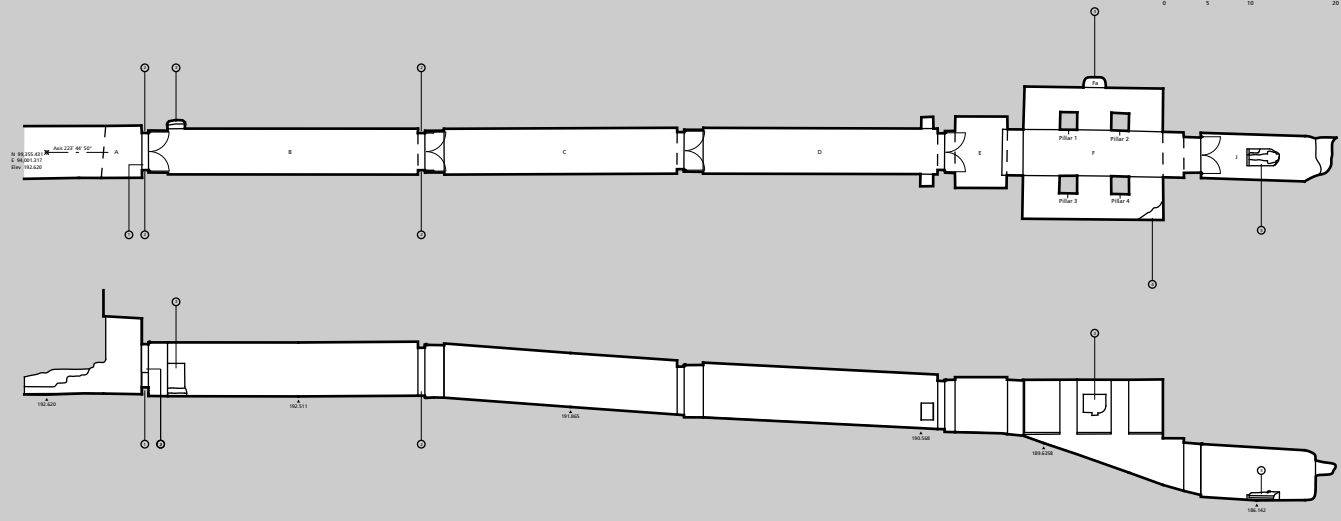
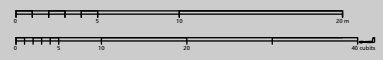
NOTES
1. Modern lines.
2. Clear paths cut away at gates B to J.
3. Unfinished cutting of gate.



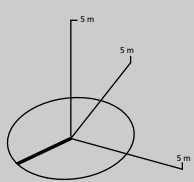
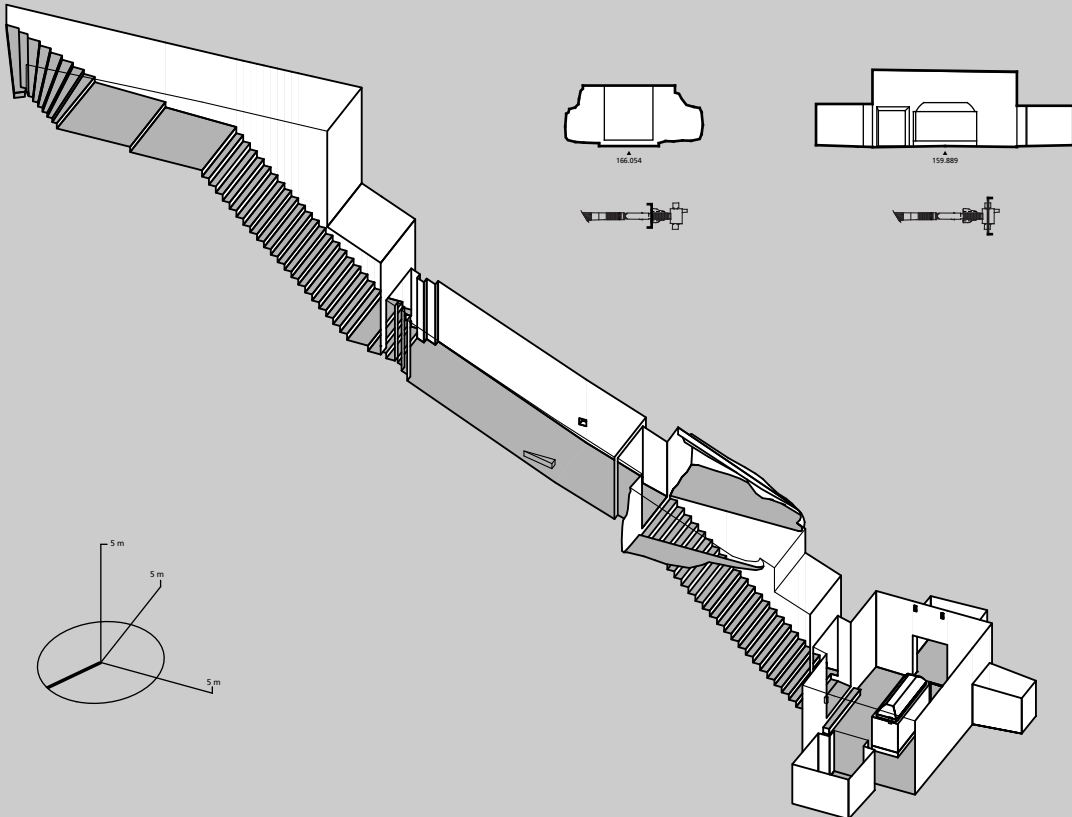
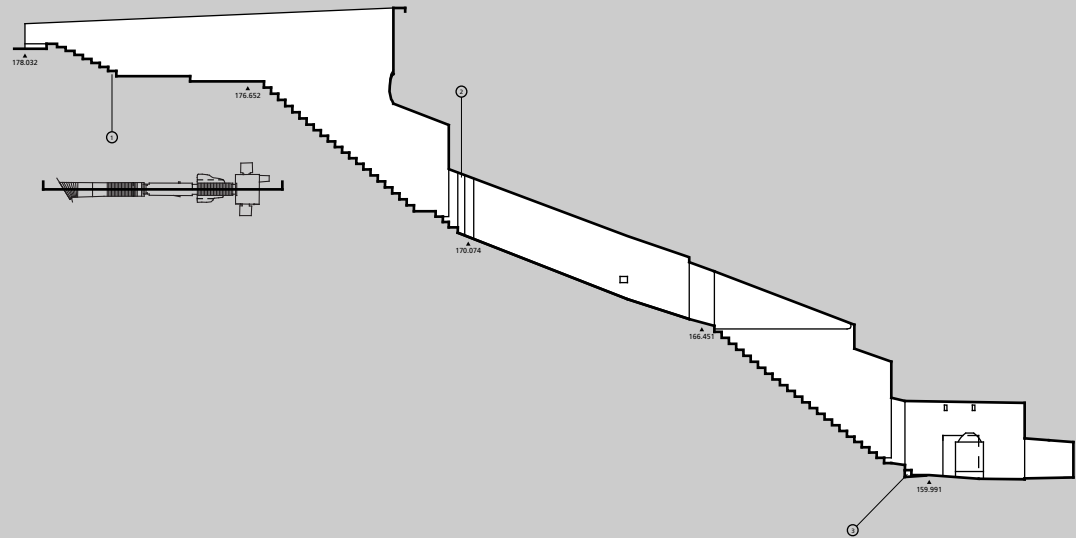
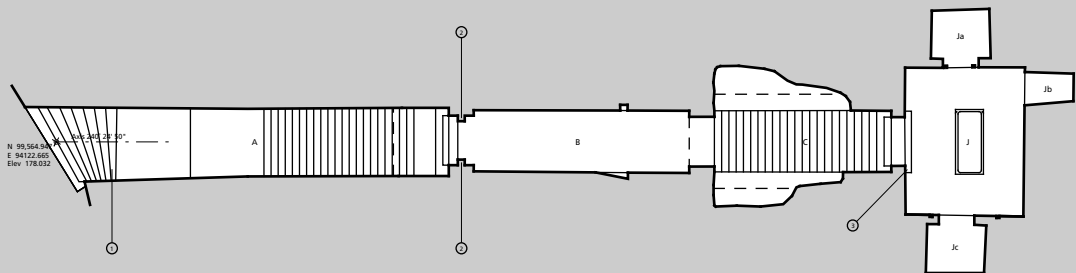
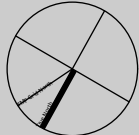

KV 14 - Tausert Dyn. XIX  
 and Setnakht Dyn. XX  
 Plan, sections 1:125  
 Sheet 30/72 - KV 14 (1/2)




NOTES	
1.	Modern step at tomb entrance.
2.	Parts of pylon not easy to broken. Modernly filled with plaster.
3.	Disturbed cutting of pylon.
4.	Disturbed cutting of pylon.
5.	Sarcophagus lid now set on modern supports.



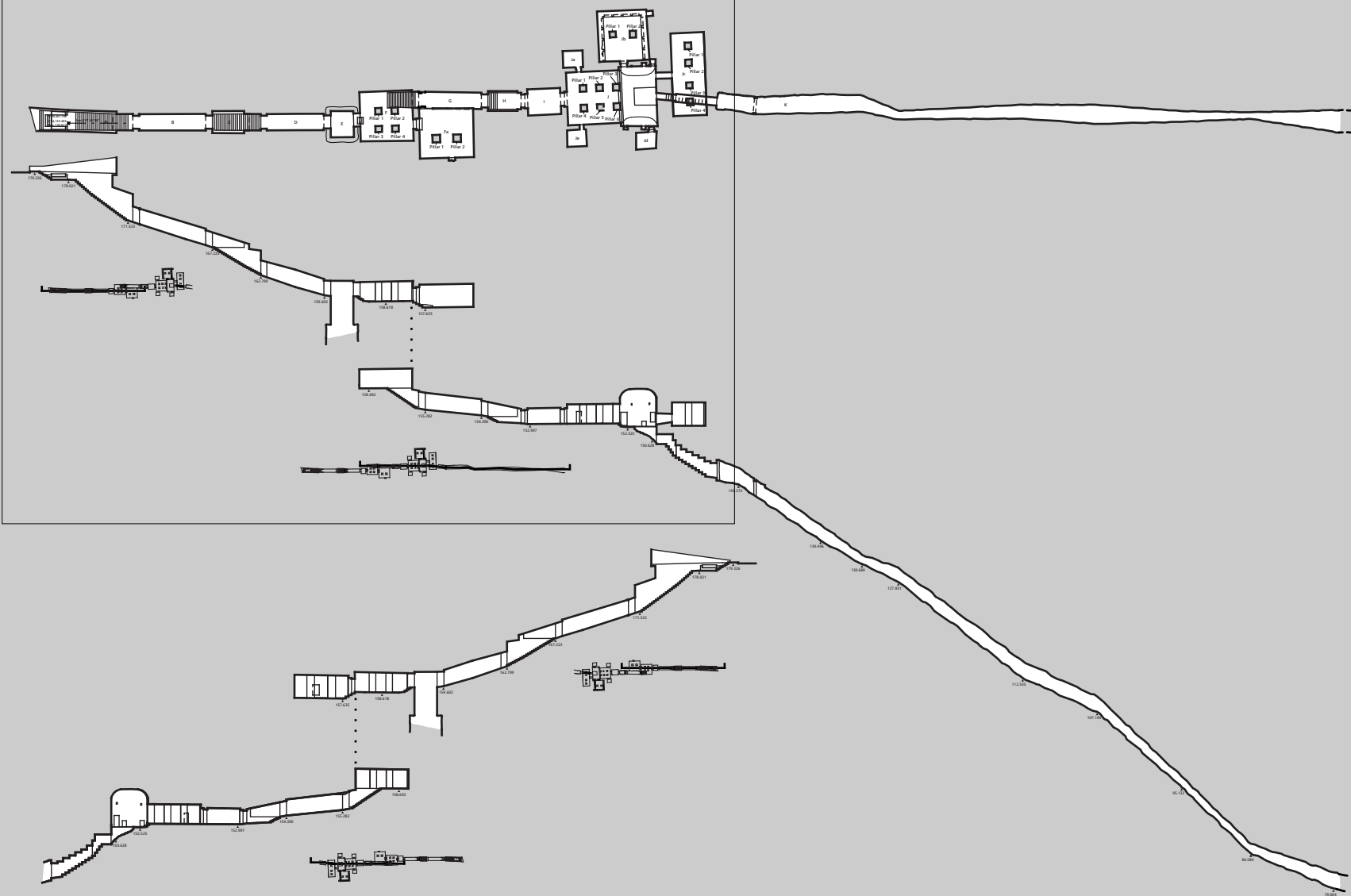
NOTES	
1	Modern steps.
2	Modern brick jambs.
3	Modern step.



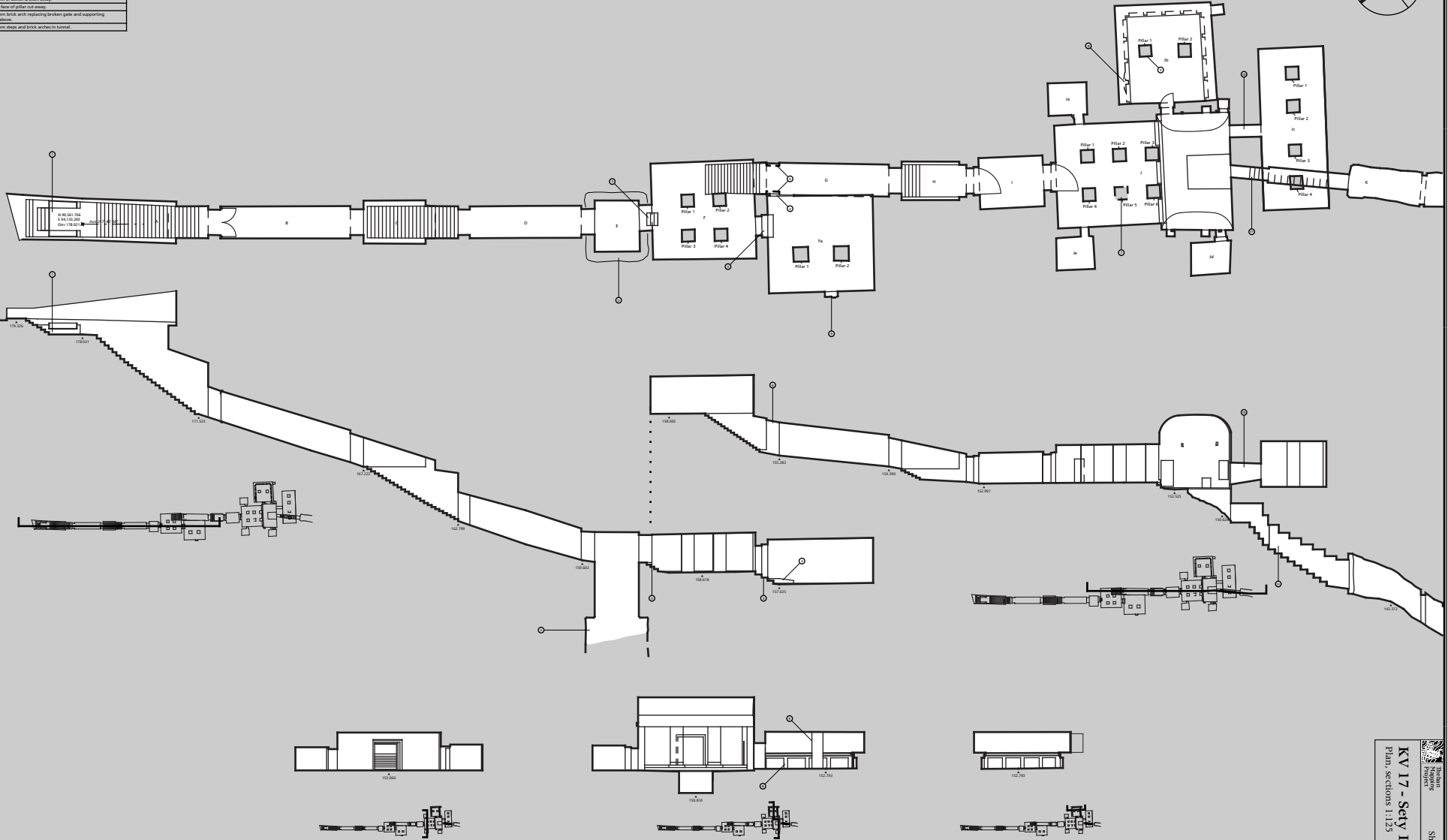

  
**KV 16 - Rameses I Dyn. XIX**  
 Plan, sections 1:125, Axonometric  
 Sheet 33/72 - KV 16 (1/1)



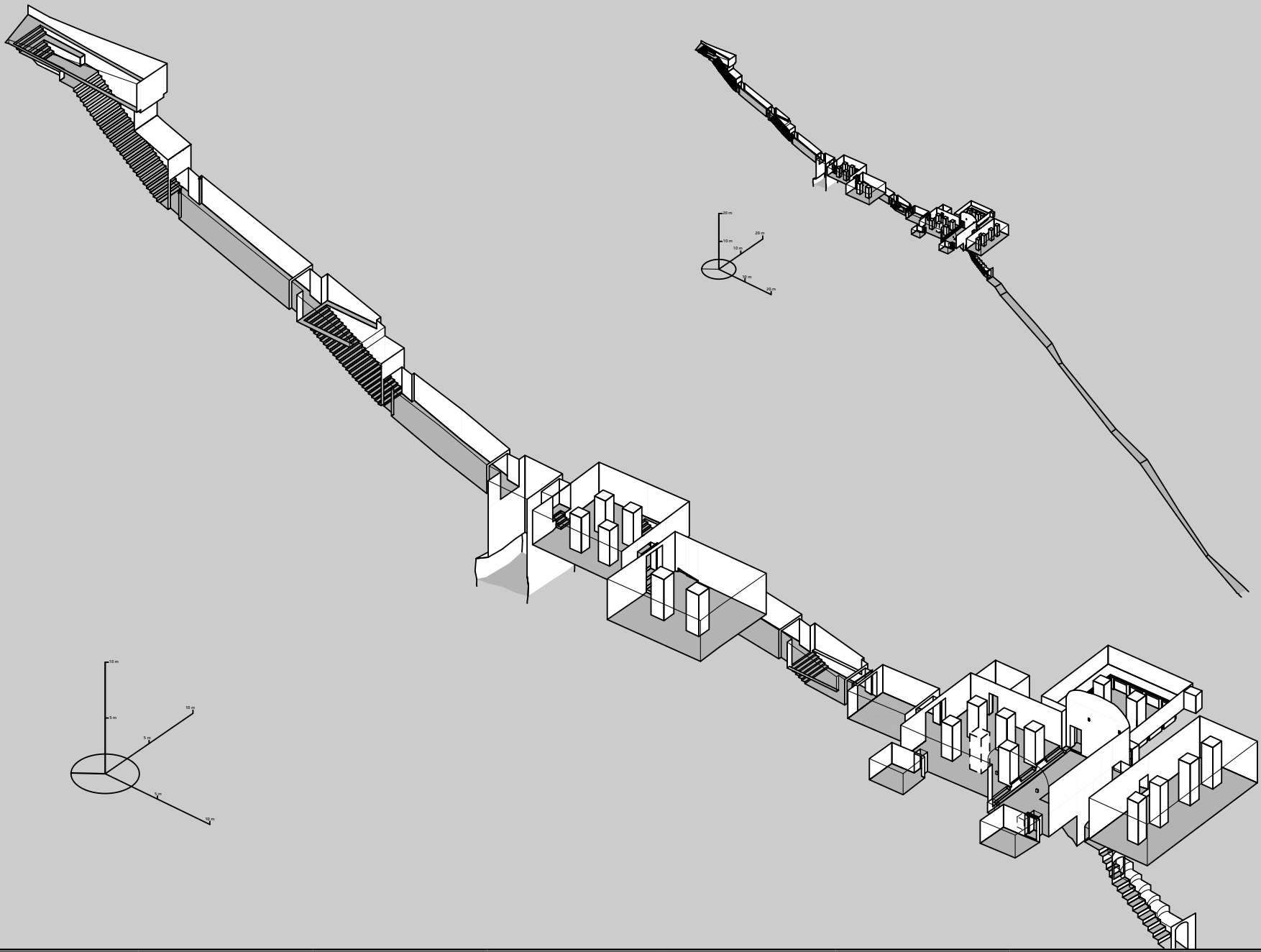
See KV 17 (2/3) for detail.



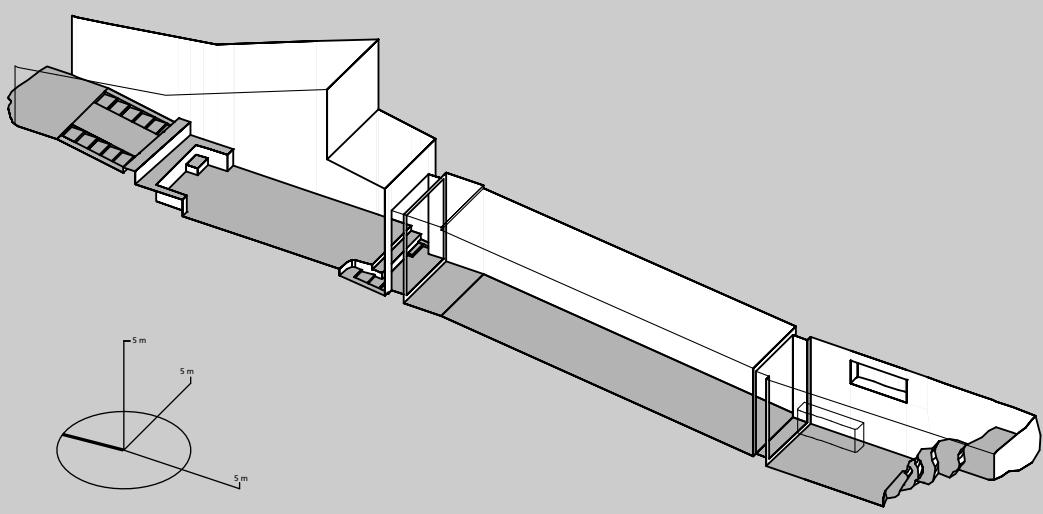
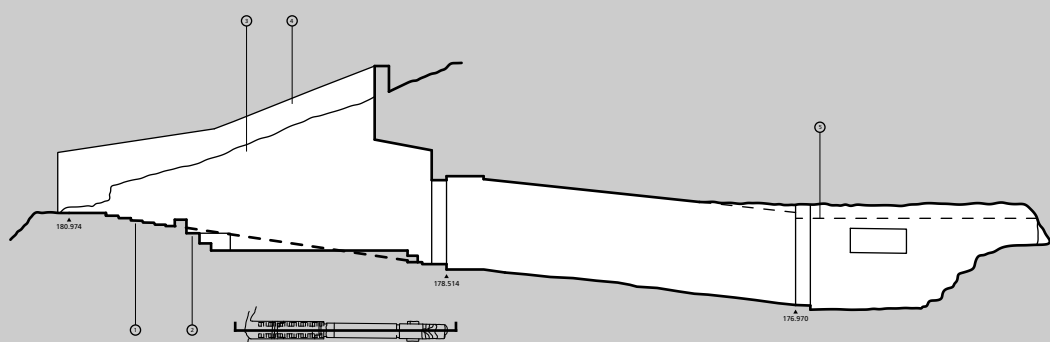
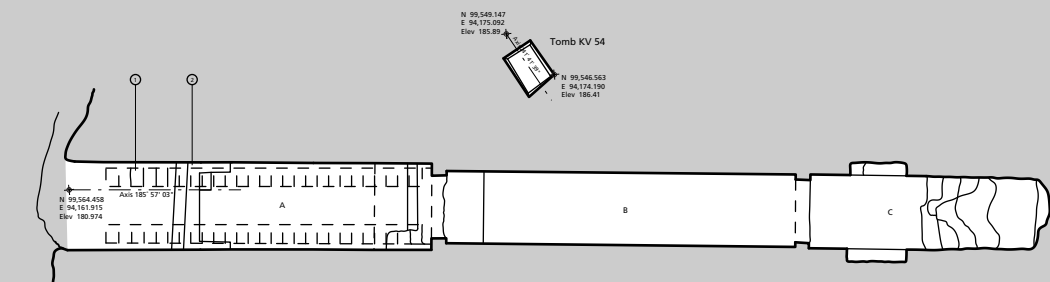
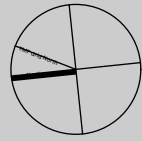
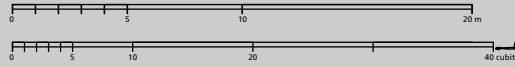
NOTES	
1	Modern steps and benches in tomb entryway.
2	It cannot yet be determined if the widening of the lower part of the shaft was intentional.
3	Modern steps.
4	Break rear floor into corridor C.
5	Disturbed pattern of raised area.
6	Decorated panels removed by Champollion, now in Paris and Florence.
7	Pillar missing, one face in Berlin.
8	Bottom of bench broken away.
9	View line of pillar cut away.
10	Modern brick arch replacing broken gate and supporting wall above.
11	Modern steps and brick arches in tunnel.






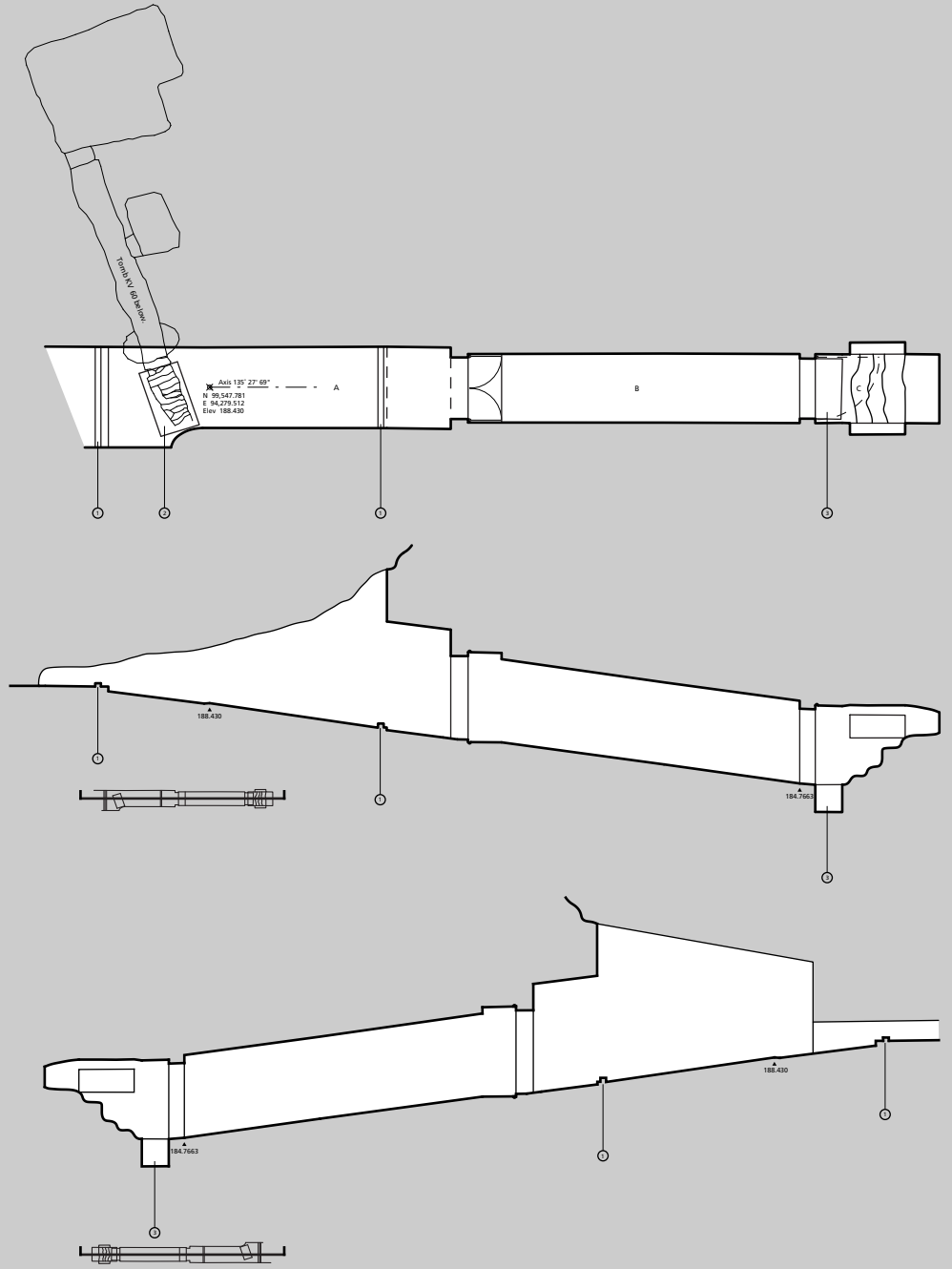
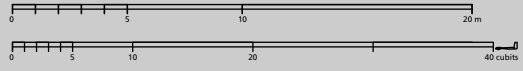


NOTES	
1	Original divided staircase, of which only a few steps remain.
2	Modern steps and floor built for housing power generator.
3	Original hillside.
4	Modern retaining wall.
5	Traces of original ceiling line; ceiling broken above.



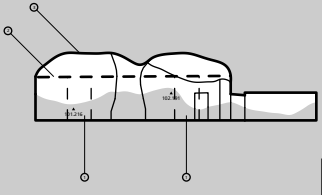
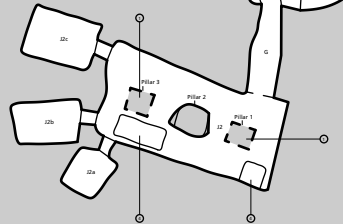
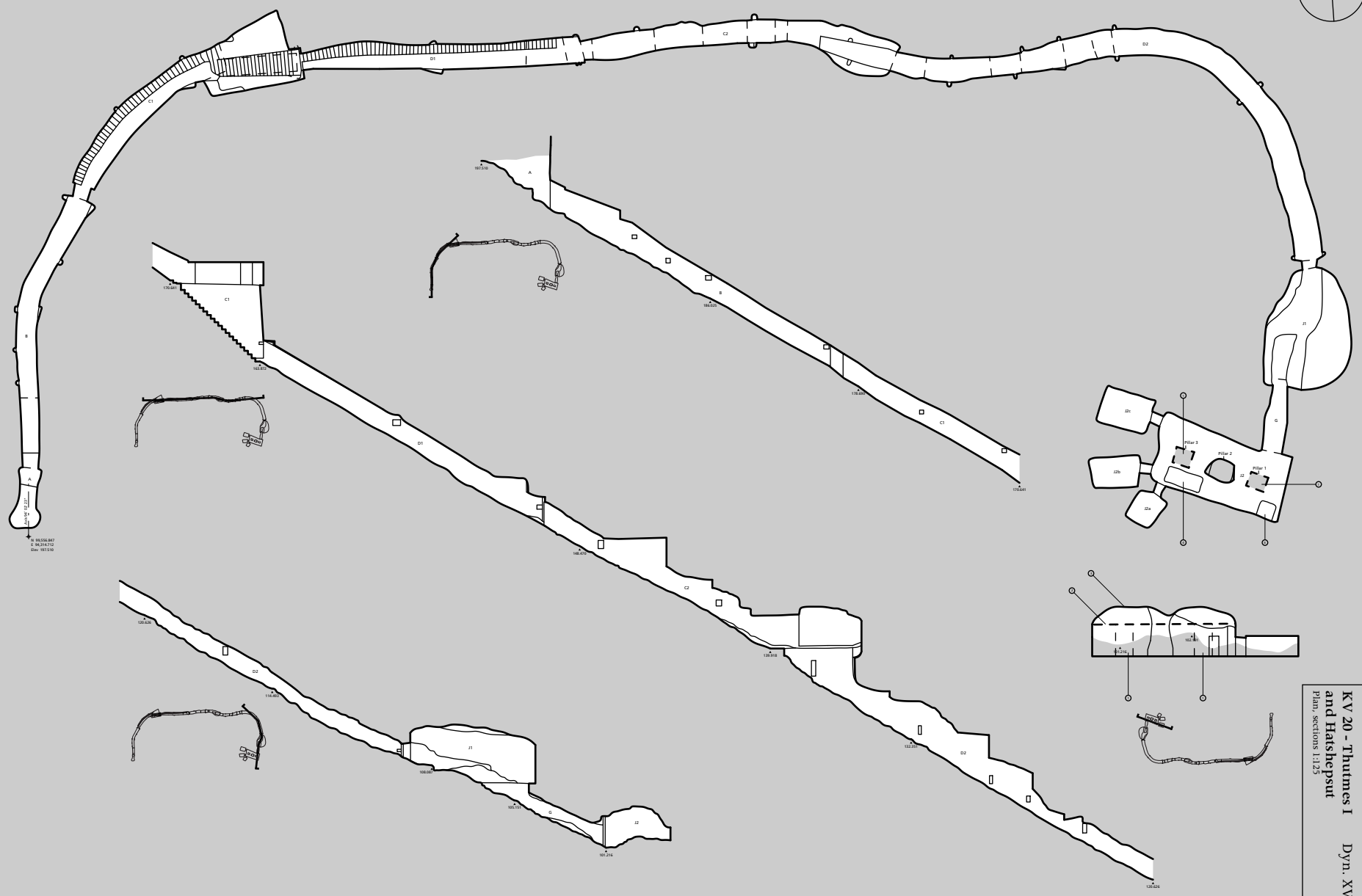

**Tudman Mapping Project**  
**KV 18 - Ramesses X**  
**KV 54 - ca. Tutankhamen**  
 Plan, section 1:125, Axonometric  
 Courtesy: Mission Siphth-Kameses X, Universitat Basel.  
**Dyn. XX**  
**Dyn. XVIII**  
 Sheet 37/72 - KV 18, 54 (1/1)

NOTES	
1	Modern threshold.
2	Steps leading down to KV 60, now covered with wooden sheeting.
3	Burial pit, once covered with stone slabs.



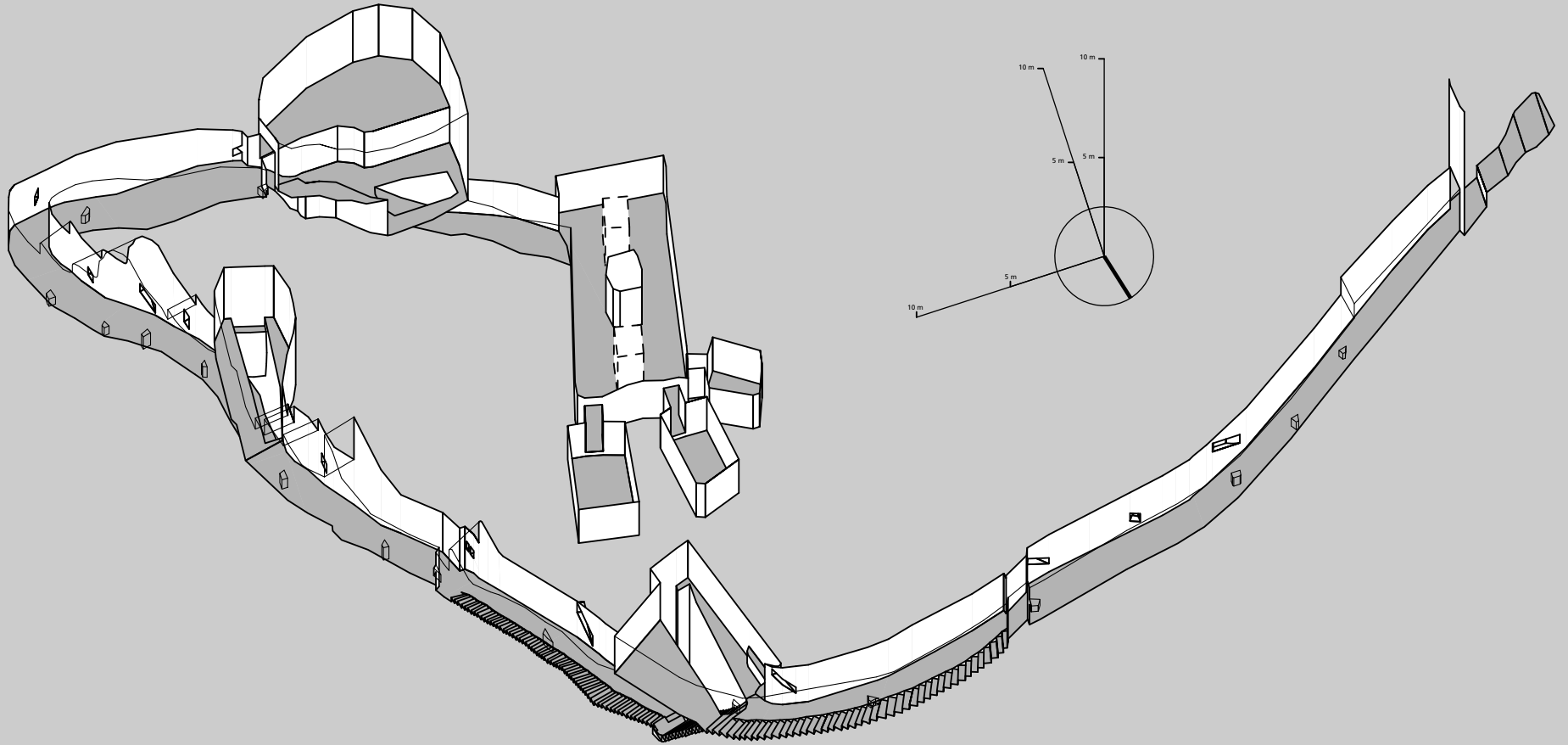
**KV 19 - Mentuherkhepeshef Dyn. XX**  
**KV 60 - Sire/In? Dyn. XVIII**  
 Plan, sections 1:125

NOTES	
1	Columns not seen by the TMP but reported by Carter.
2	Approximate line of original ceiling.
3	Collapsed ceiling.
4	Plan not seen by TMP but shown in Banister's plan.



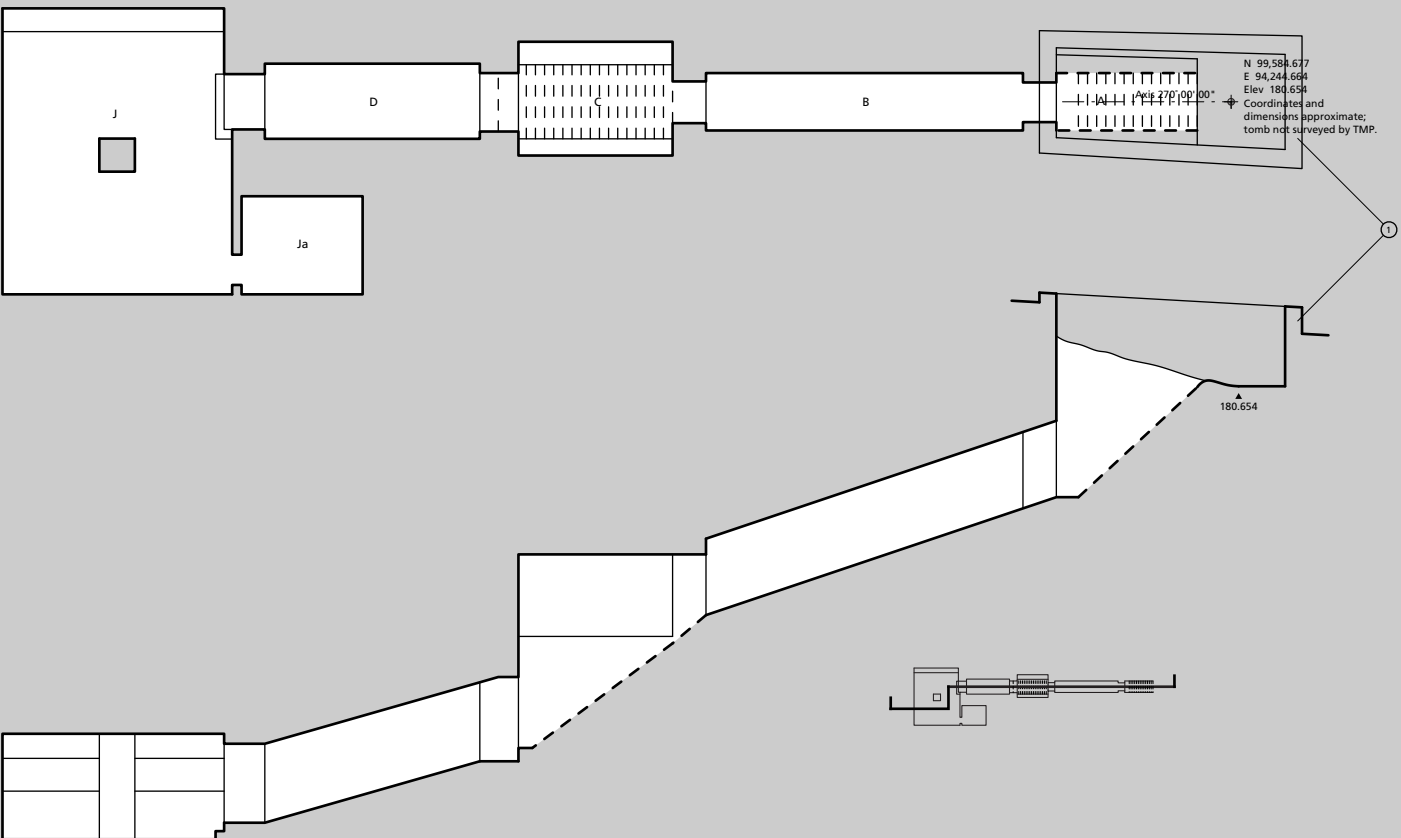
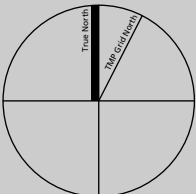


KV 20 - Thutmose I and Hatshepsut  
 Plan, sections 1:125  
 Dyn. XVIII  
 Sheet 39/72 - KV 20 (1/2)

**KV 20 - Thutmes I    Dyn. XVIII  
and Hatshepsut**  
Axonometric



NOTES

1 Modern retaining wall.



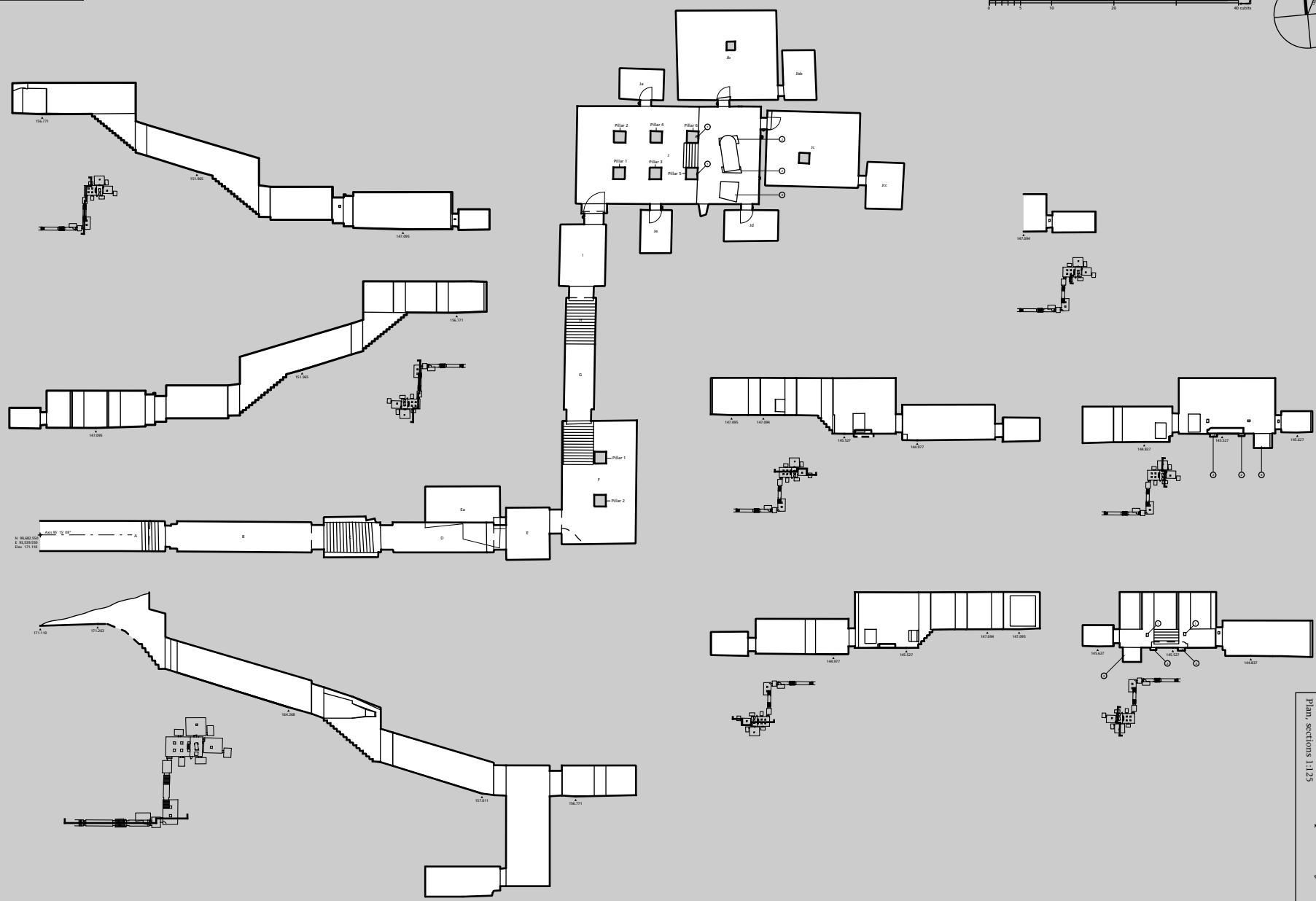
Trehan  
Mapping  
Project

Sheet 41/72 - KV 21 (1/1)

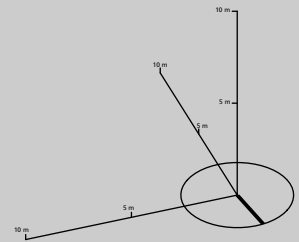
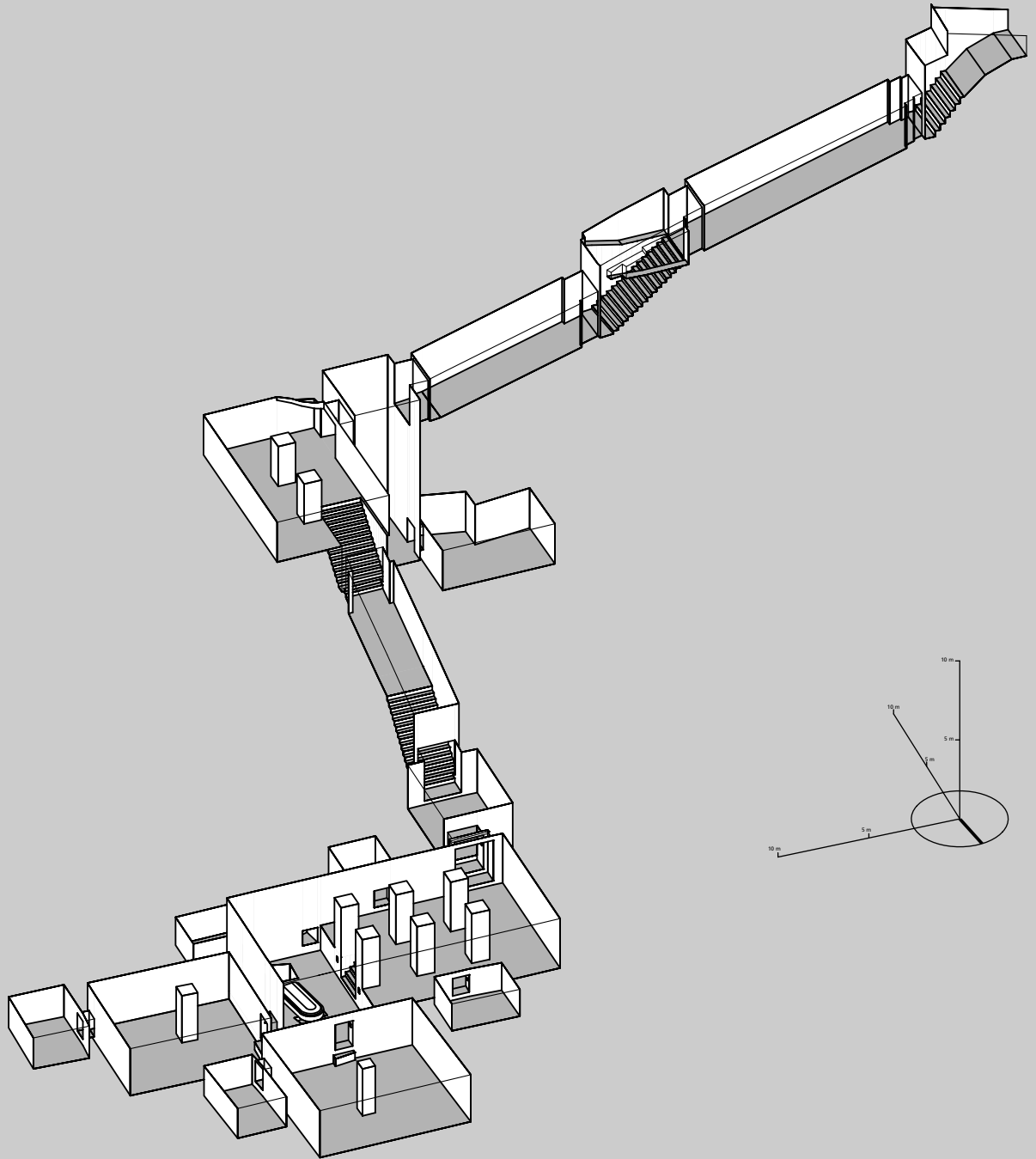
**KV 21**  
Plan, section 1:125

**Dyn. XVIII**

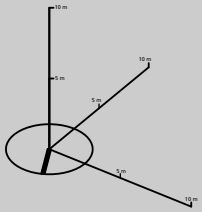
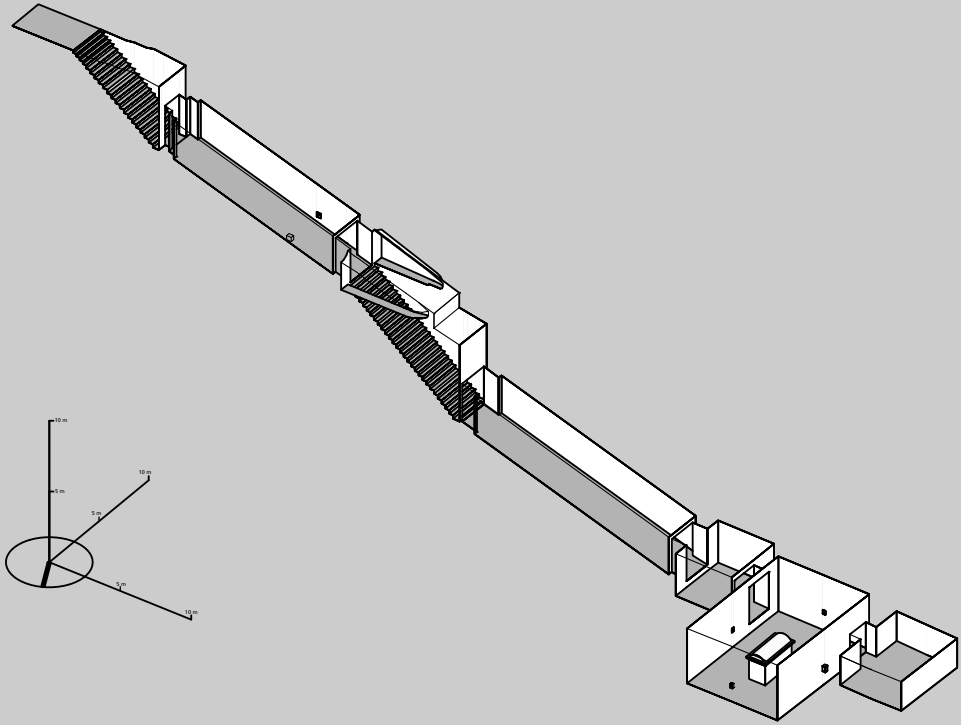
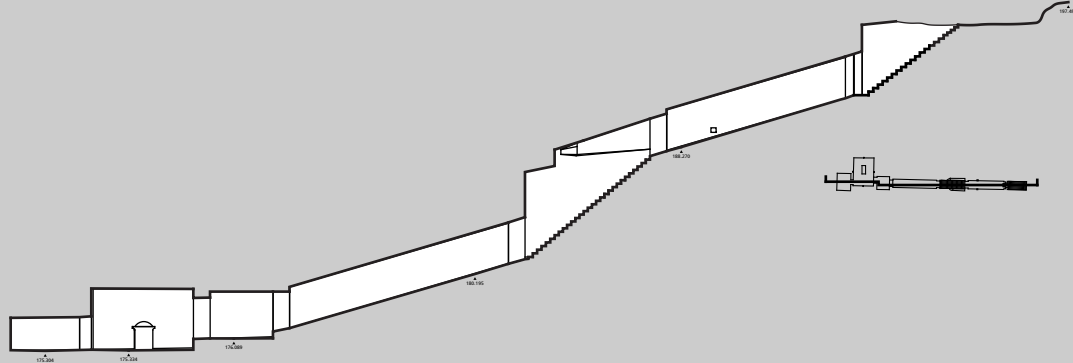
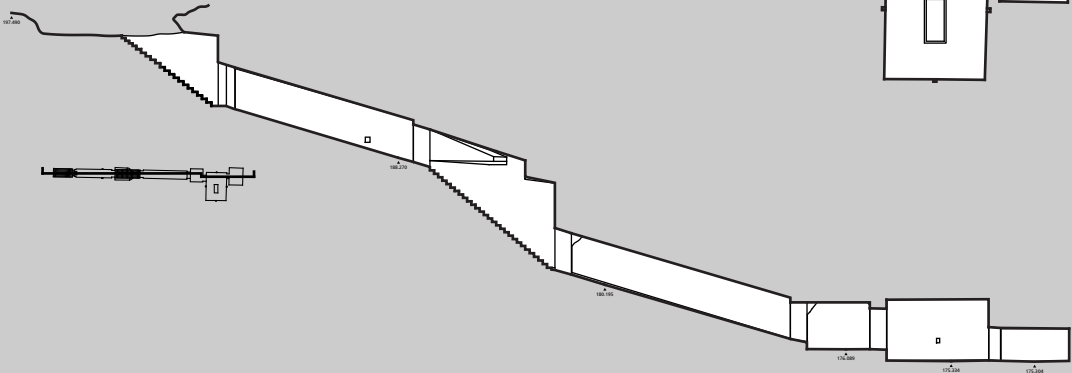
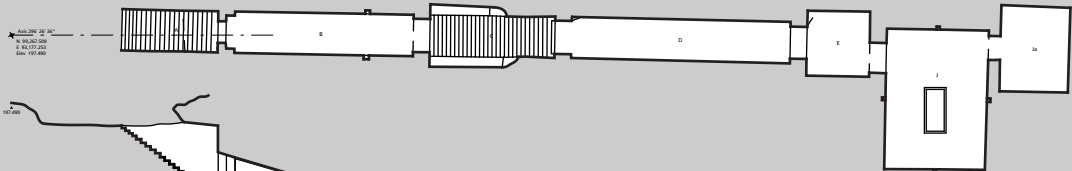
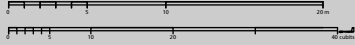
- NOTES
1. Rectangular brick niche in yellow.
  2. Rectangular pit, possible emplacement for missing sarcophagus. Figure: No trace of the box was found, but the Wrocław University museum has re-assembled the lid fragments.
  3. Pit possibly intended for the missing sarcophagus chest.



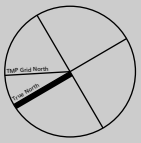
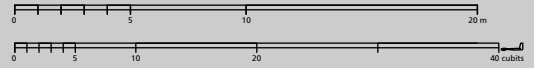
**KV 22 - Amenhetep III Dyn. XVIII**  
Axonometric



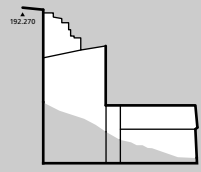
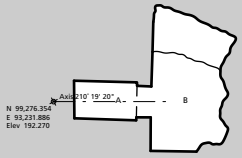




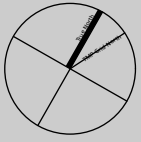
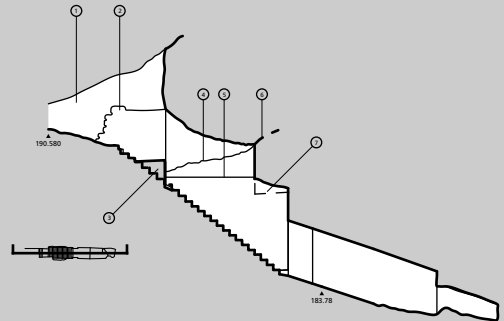
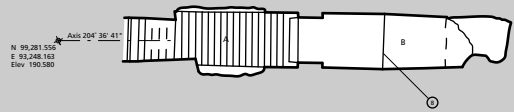
NOTES	
1	Layer of compacted gravel; excavation tunnelled through this debris to reach the tomb entrance.
2	Rubble retaining wall.
3	Remains of modern blocking.
4	Original slope of hillside.
5	Edge of well-cut wall.
6	Presumed slope of hillside, buried beneath compacted gravel.
7	Original edge of overhang.
8	End of finished floor cutting.



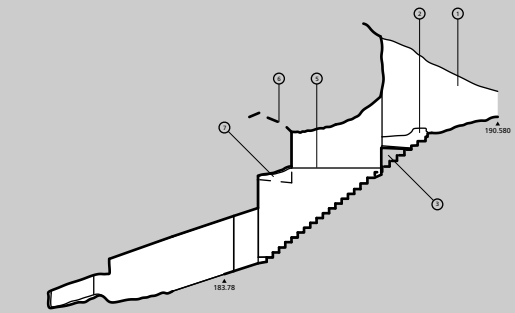
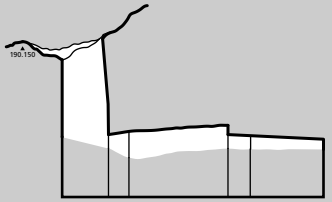
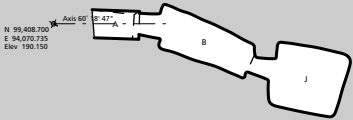
**KV 24**



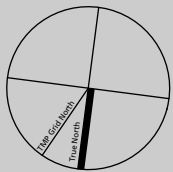

**KV 25**



**KV 26**

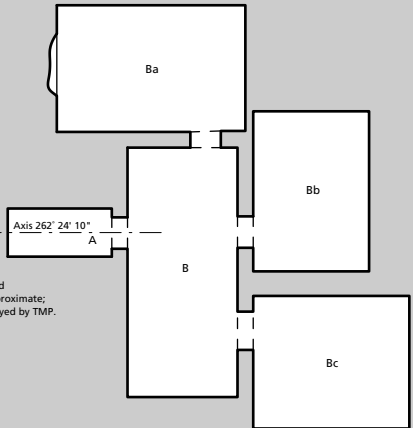


NOTES  
 1 Unexcavated gate.

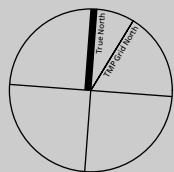
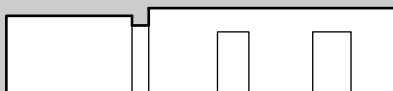
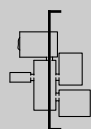
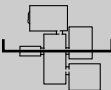


**KV 27**

N 99,605.516  
 E 94,245.470  
 Elev 178.765  
 Coordinates and dimensions approximate; tomb not surveyed by TMP.

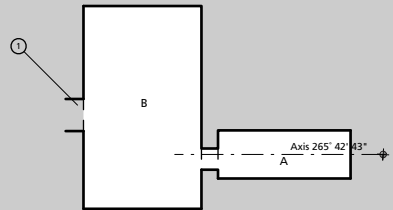


178.765

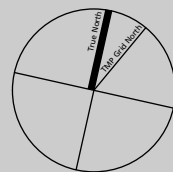
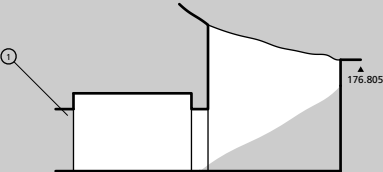


**KV 28**

N 99,613.145  
 E 94,244.273  
 Elev 176.805  
 Coordinates and dimensions approximate; tomb not surveyed by TMP.



176.805



**KV 29**

Axis 77' 23' 11"  
 Coordinates not available; dimensions approximate; tomb not surveyed by TMP.



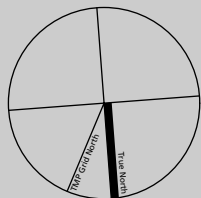

**KV 27, 28, 29**  
 Plans, sections 1:125  
 Dyn. XVIII



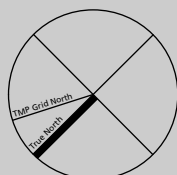
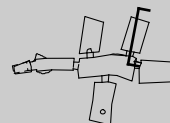
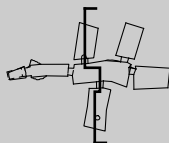
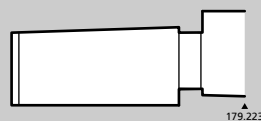
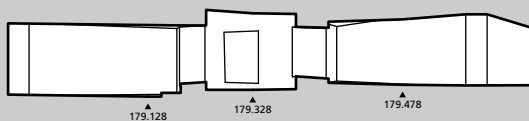
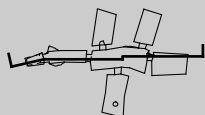
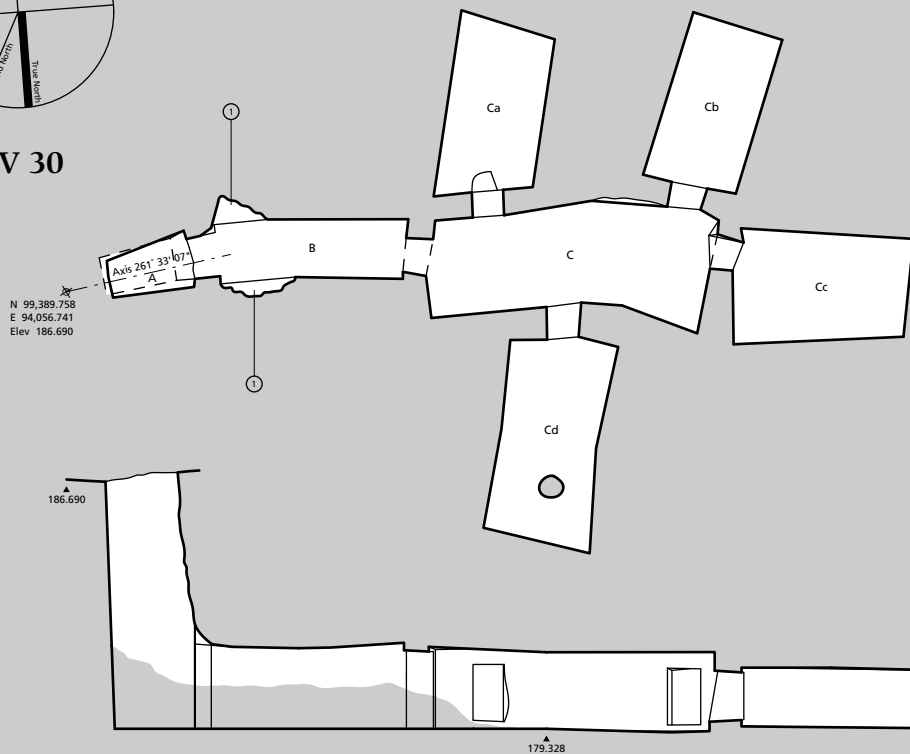
Theban Mapping Project  
 Sheet 46/72 - KV 27, 28, 29 (1/1)

**KV 30, 31**  
Plans, sections 1:125

**Dyn. XVIII**

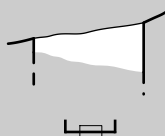
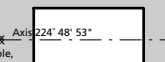


**KV 30**


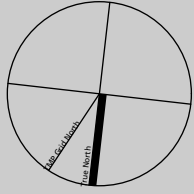


**KV 31**

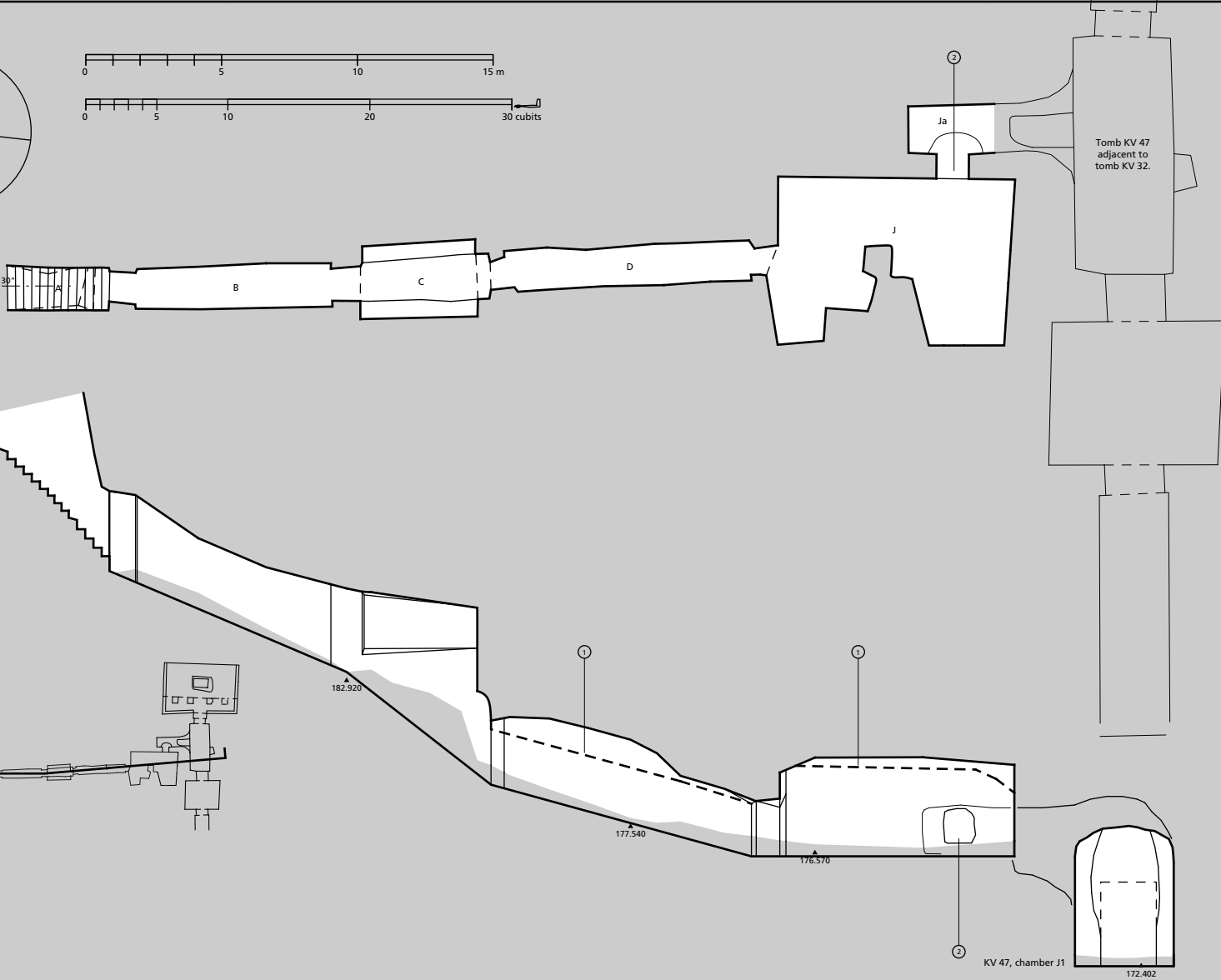
Coordinates not available,  
dimensions approximate;  
tomb not surveyed by TMP



NOTES	
1	Wall has fallen out along fault lines. No dimensions or elevations.



N 99,360.450  
E 94,084.674  
Elev 191.990



Theban Mapping Project

**KV 32**

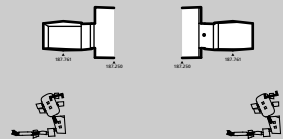
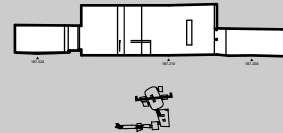
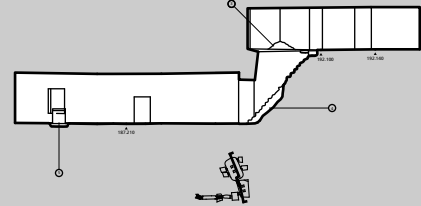
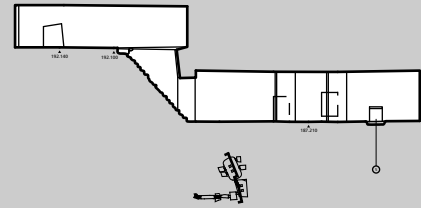
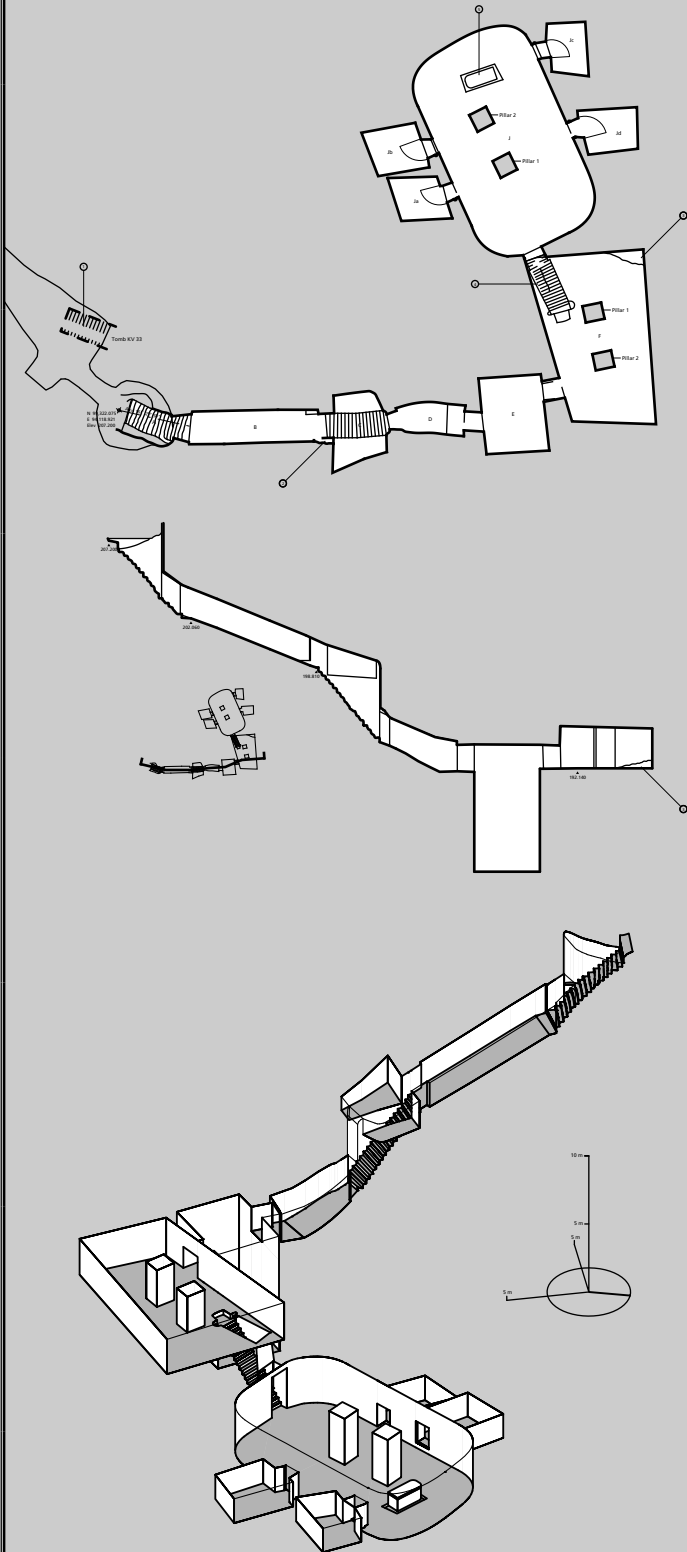
Plan, section 1:125

**Dyn. XVIII**

Sheet 48/72 - KV 32 (1/1)

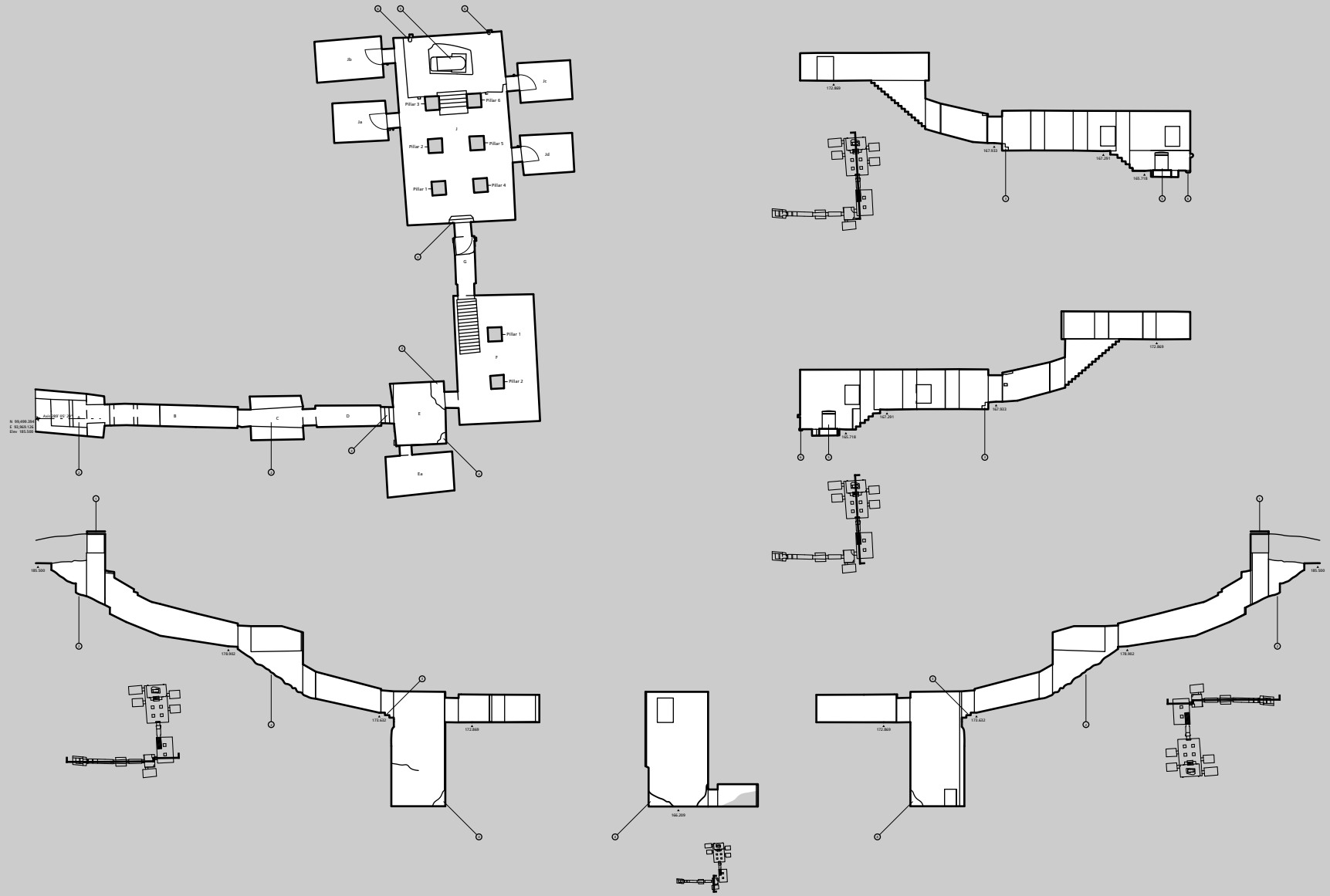
NOTES	
1	Traces of the original ceiling; ceiling fallen in above.
2	Breakthrough from KV 47.

**KV 33** Dyn. XVIII  
**KV 34 - Thutmes III**  
Plan, sections 1:125, Axonometric

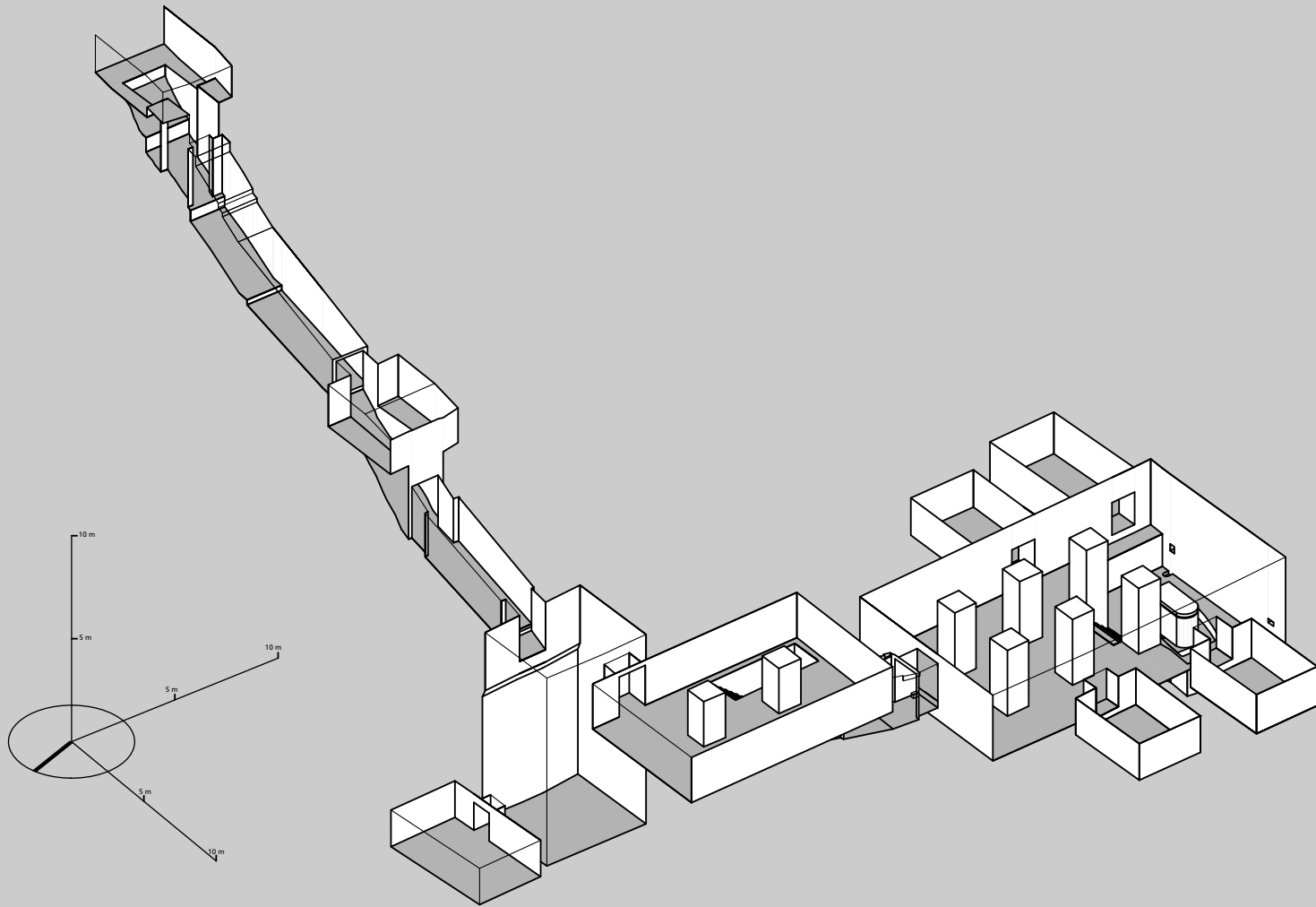


Notes	
1	Approximate location of KV 33, covered with modern construction.
2	Roofs not built.
3	Unexcavated portion of floor.
4	Part of main building.
5	Excavation made on limestone blocks placed in pit.

NOTES	
1.	Modern concrete shelter protecting entrance from falling rock.
2.	Precinct stairs badly damaged.
3.	Broken steps.
4.	Unexcavated debris.
5.	Sarcophagus rests on limestone pflith blocks placed in pit.
6.	Shallow pits in floor.

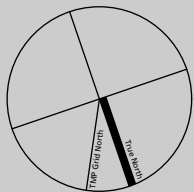



**KV 35 - Amenhetep II Dyn. XVIII**  
Axonometric

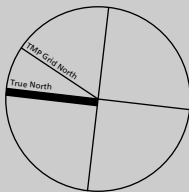
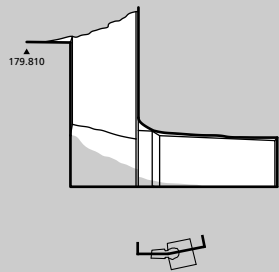
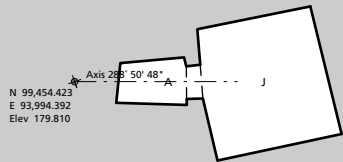




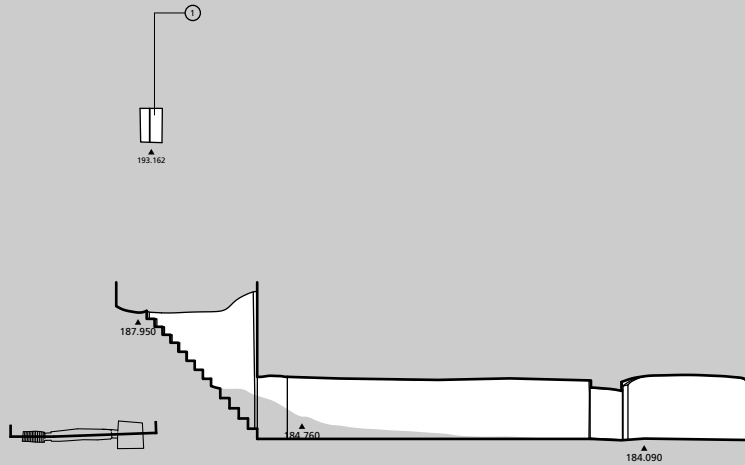
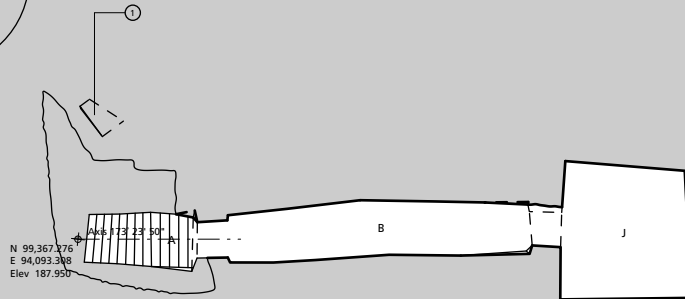
NOTES  
 1 Decorated recess cut into the rock face above the tomb entrance. It is probably of Dynasty 19 or 20, and traces of Hathor painted on plaster can be seen on the northeast wall.



**KV 36**



**KV 37**



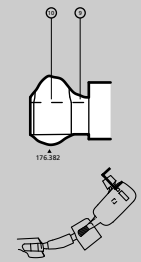
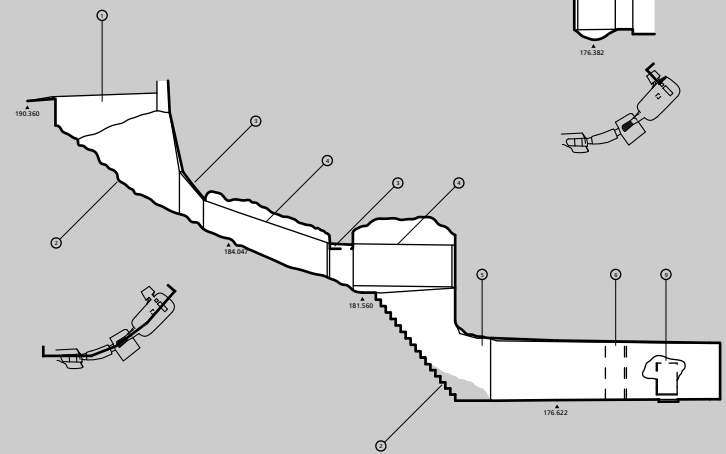
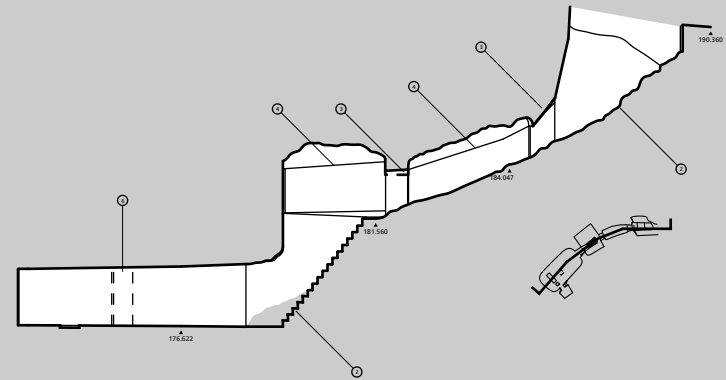
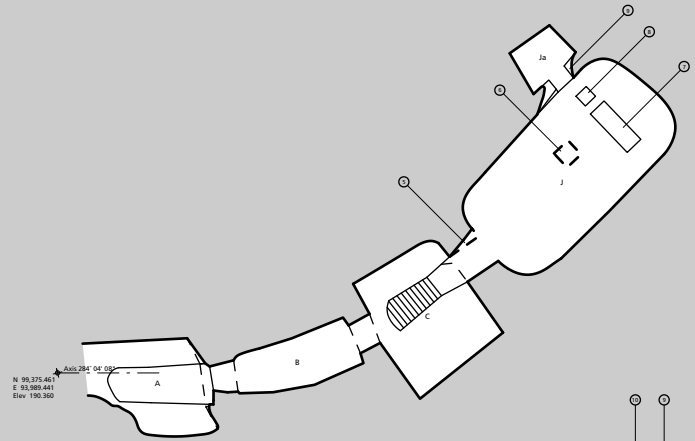
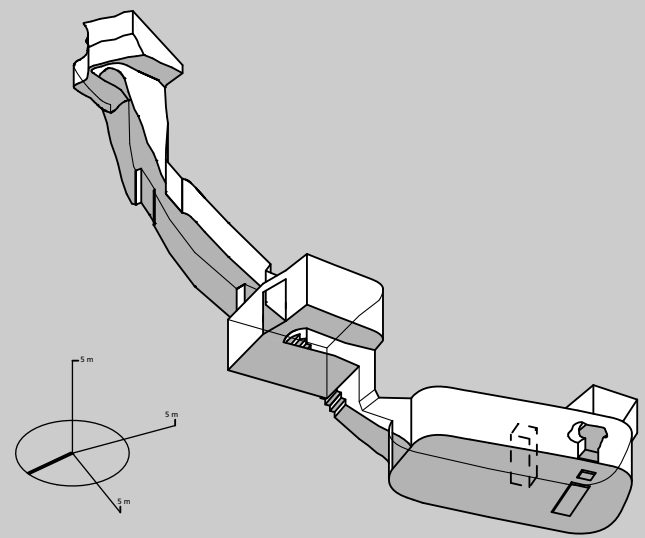
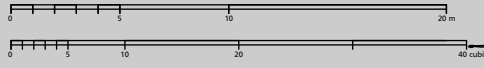
**KV 36 - Maiherperi Dyn. XVIII**  
**KV 37**  
 Plans, sections 1:125

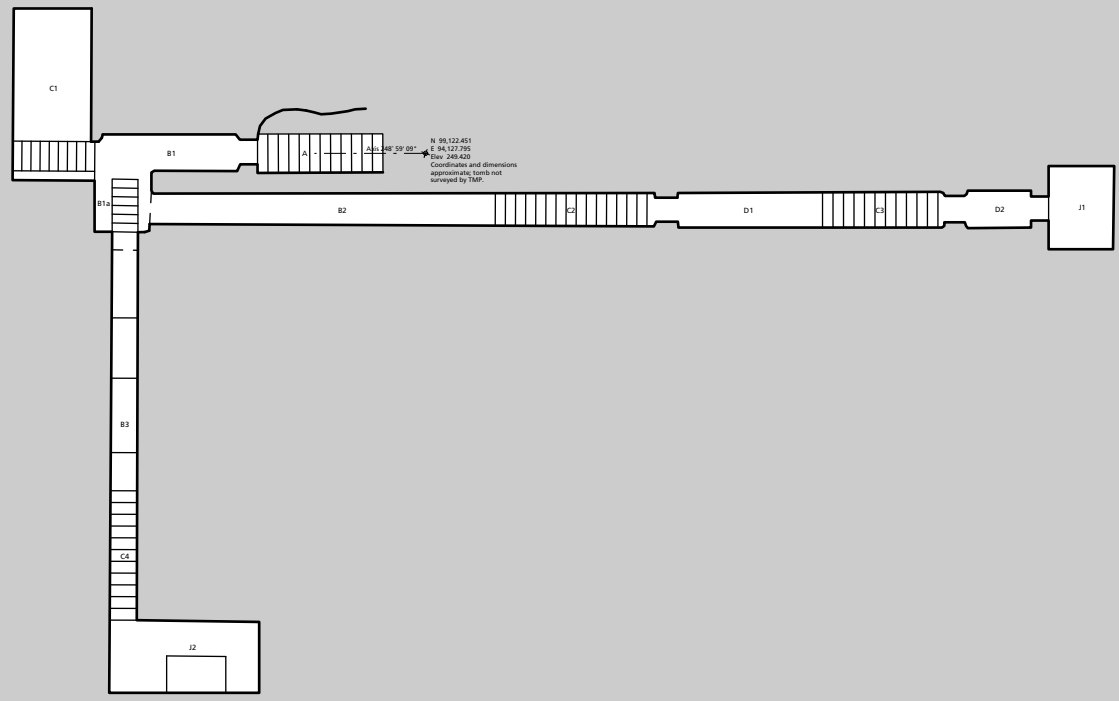
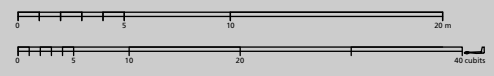
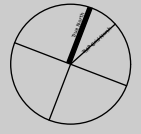


NOTES	
1	Modern protective wall.
2	Original steps damaged, covered with debris.
3	Lintel broken.
4	Traces of original ceiling; ceiling collapsed above.
5	Jamb broken.
6	Pillar destroyed; reported by Lorez in 1899.
7	Sarcophagus emplacement: location and size approximate. Sarcophagus now in Egyptian Museum.
8	Canopic chest emplacement: location and size approximate. Chest now in Egyptian Museum.
9	Gate badly damaged.
10	Chamber badly damaged.

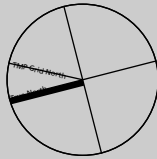



**KV 38 - Thutmes I Dyn. XVIII**  
Plan, sections 1:125, Axonometric





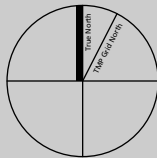
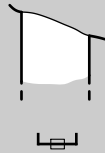
**KV 40, 41** Dyn. XVIII  
Plans, sections 1:125



**KV 40**



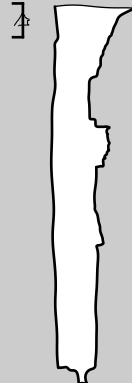
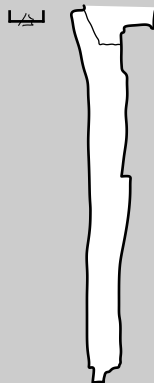
Coordinates not available,  
dimensions approximate;  
tomb not surveyed by TMP



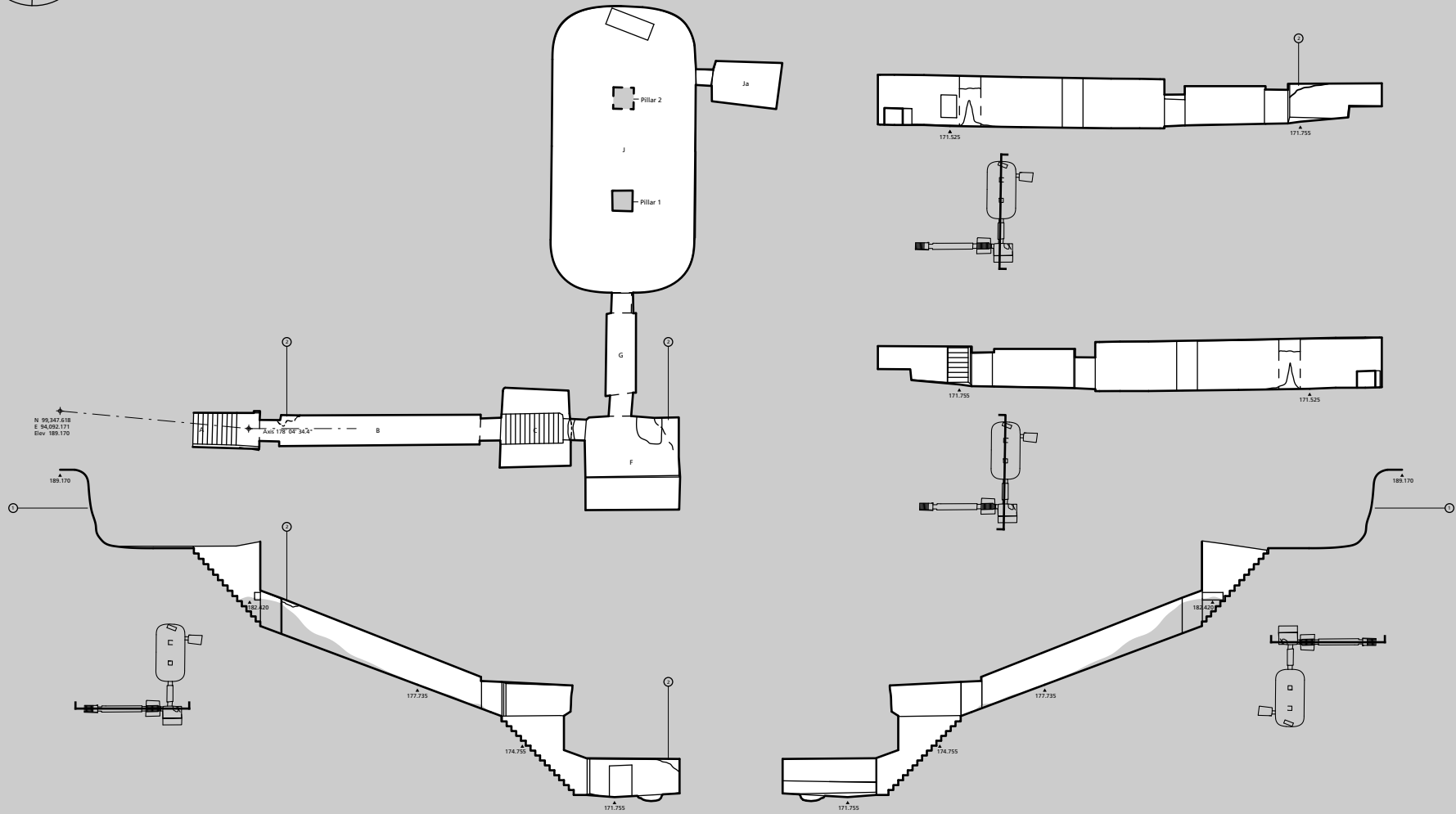
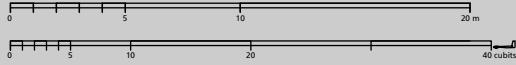
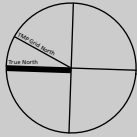
**KV 41**



Coordinates not available,  
dimensions approximate;  
tomb not surveyed by TMP

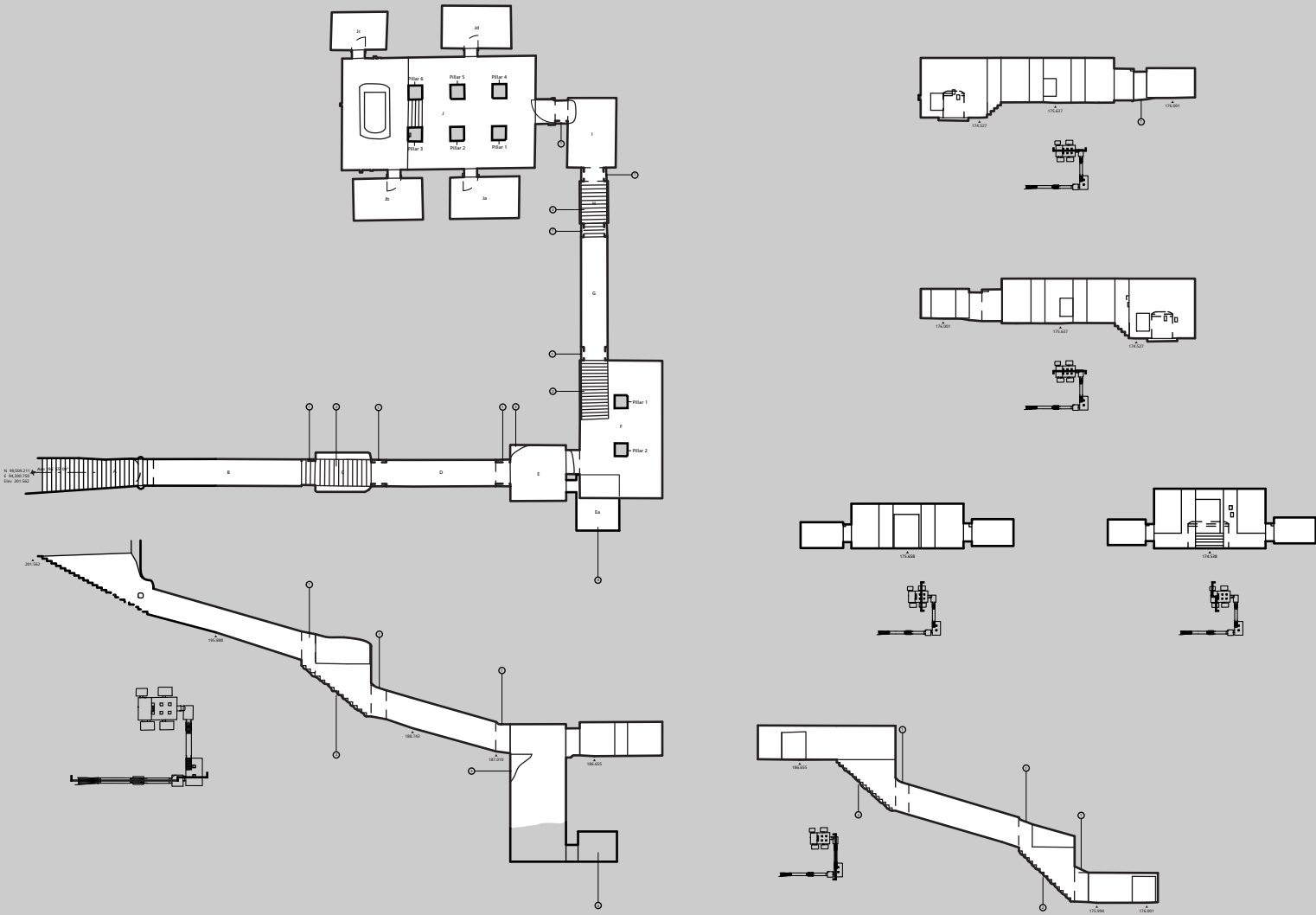
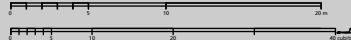


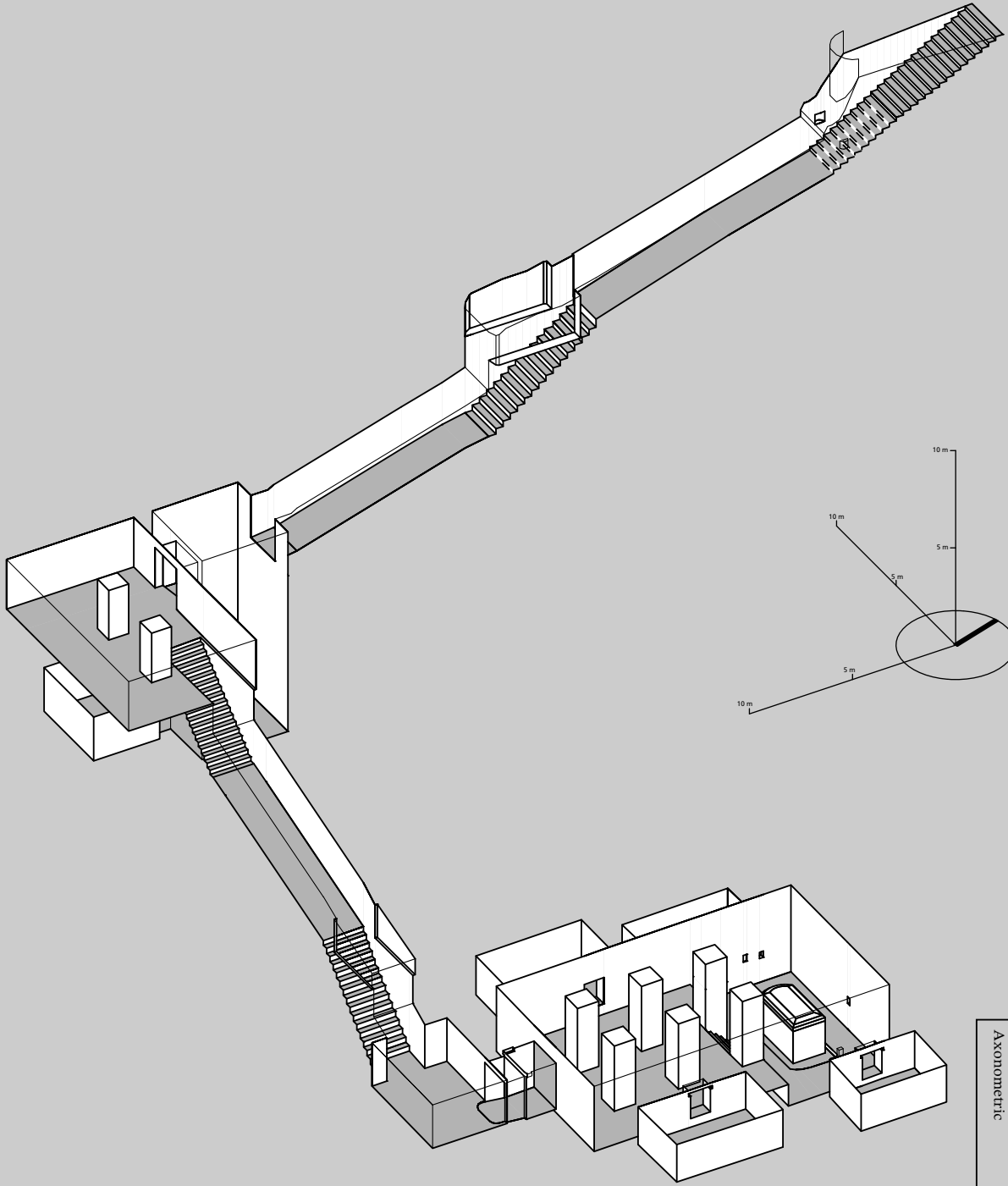
KV 42 - Dyn. XVIII  
 Hatshepsut Meryet-Ra  
 Plan, sections 1:125





NOTES	
1	Modern rubble retaining wall.
2	Unfinished cutting of ceiling.

NOTES	
1	Excess joints cut back at gates C to D and gates D to E.
2	Original shape badly damaged.
3	Unfinished cutting of corner of shaft.
4	Access to chamber is generally blocked by debris in the shaft.



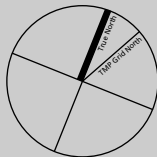


  
Theban  
Majlis  
Project  
**KV 43 - Thutmes IV Dyn. XVIII**  
Axonometric  
Sheet 58/72 - KV 43 (2/2)

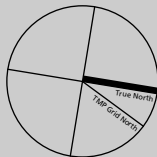
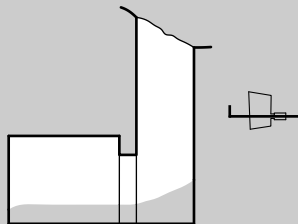
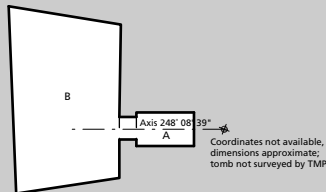


**KV 44**  
**KV 45 - Userhet**  
Plans, sections 1:125

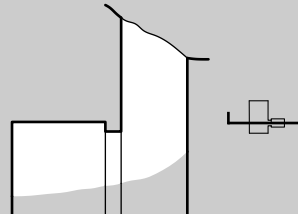
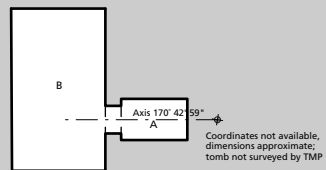
Dyn. XVIII



**KV 44**



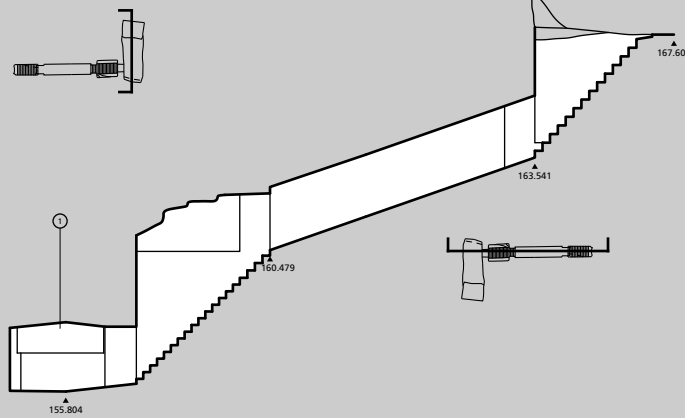
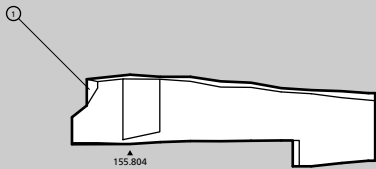
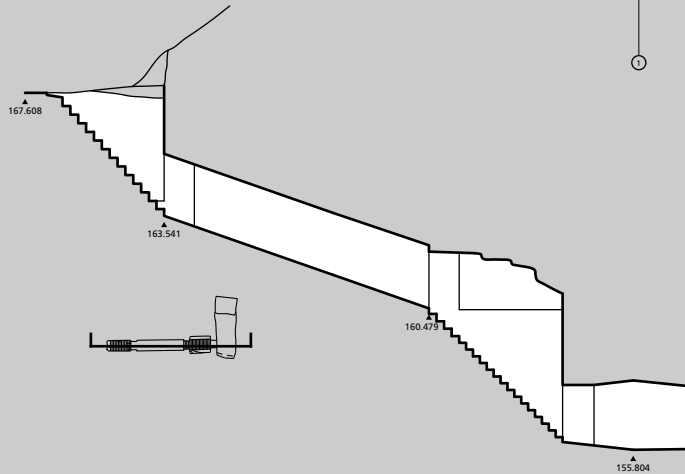
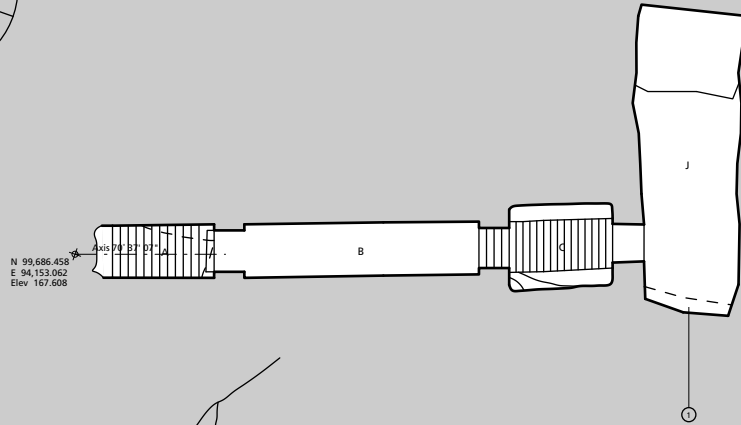
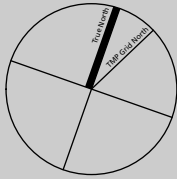

**KV 45**



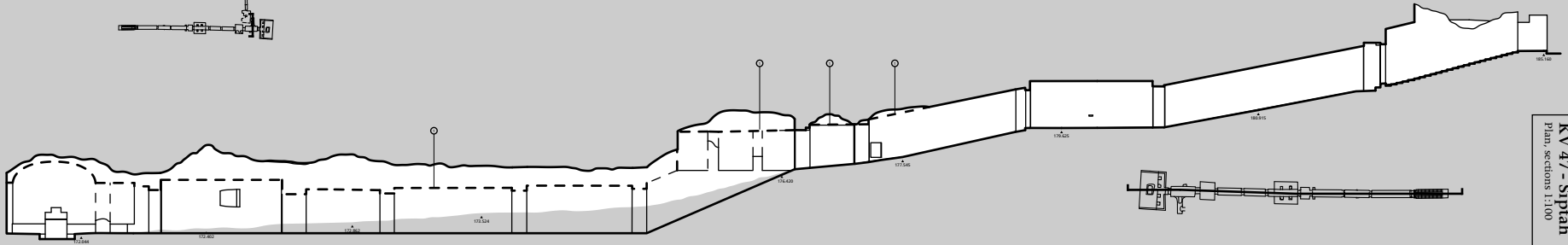
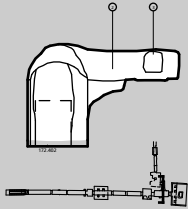
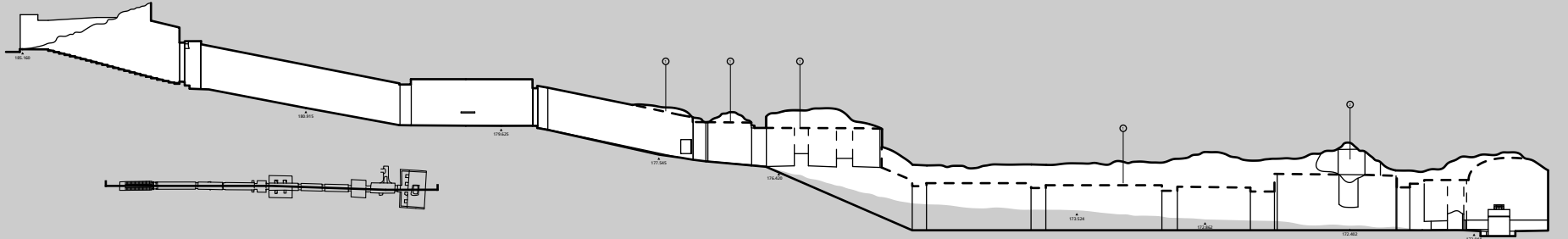
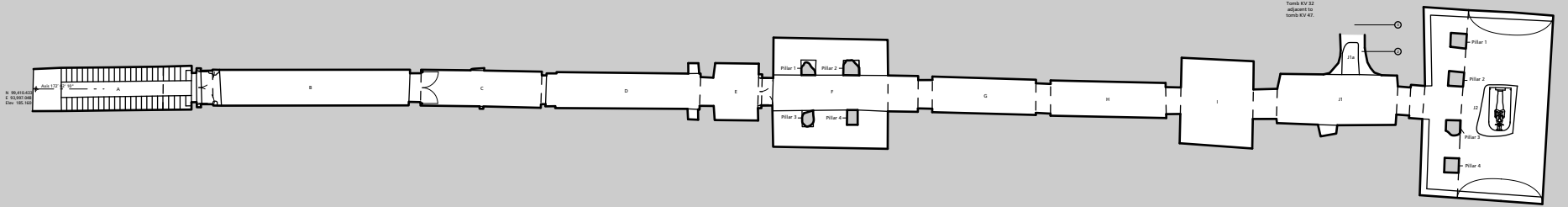


# KV 46 - Yuya Dyn. XVIII and Thuyu

Plan, sections 1:125

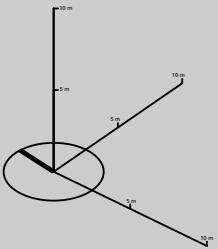
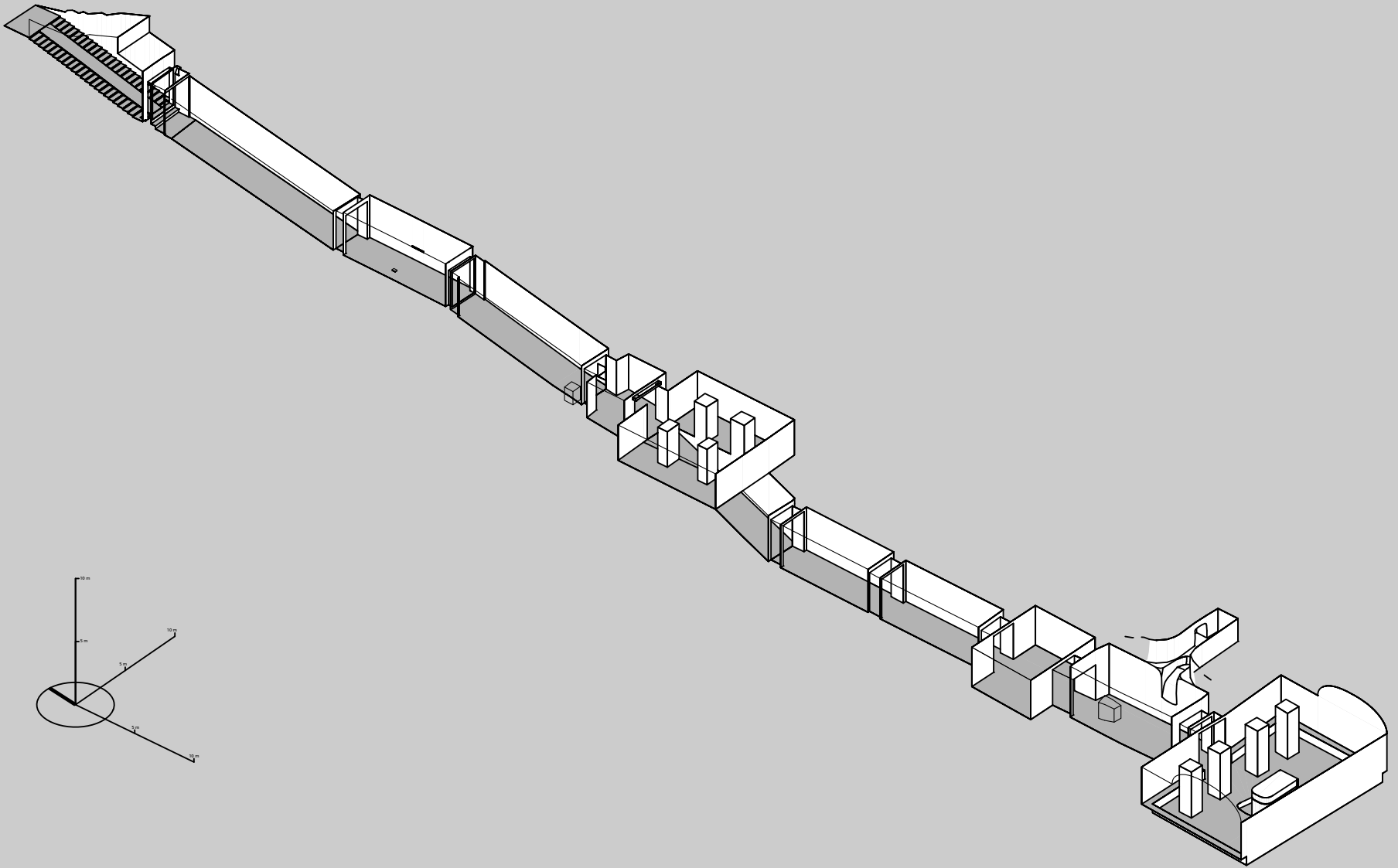


NOTES	
1	Unfinished cutting of ceiling.

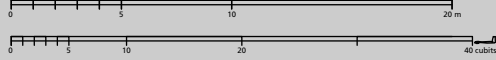


NOTES	
1	Trace of original ceiling, ceiling collapsed above.
2	Assumed ceiling for measured burial chamber.
3	Reconstruction, see KV 25.

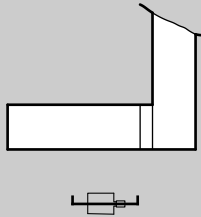
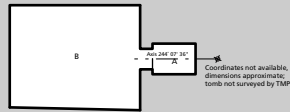
British  
 Museum  
 Egypt  
 KV 47 - Siptah  
 Dyn. XIX  
 Sheet 61/72 - KV 47 (1/2)  
 Plan, sections 1:100



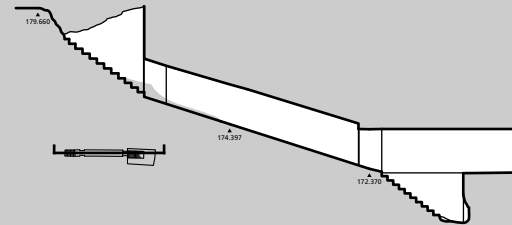

**KV 48 - Amenemopet Dyn. XVIII**  
**KV 49, KV 50, KV 51**  
Plans, sections 1:125



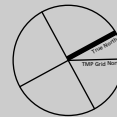
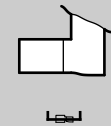
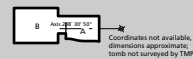
**KV 48**



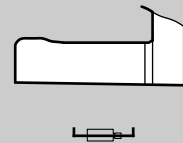
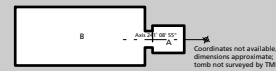
**KV 49**

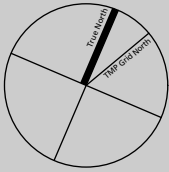



**KV 50**

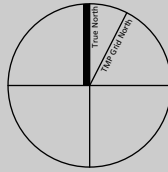


**KV 51**

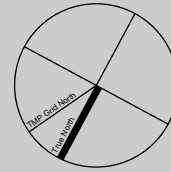




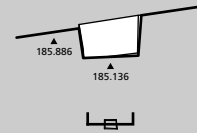
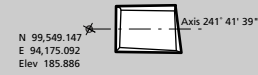
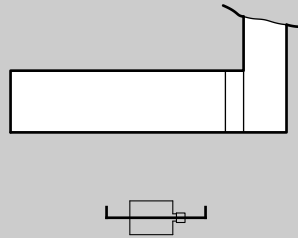
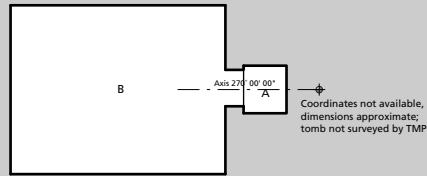
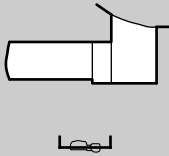
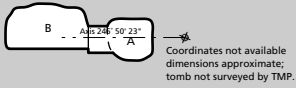
**KV 52**



**KV 53**

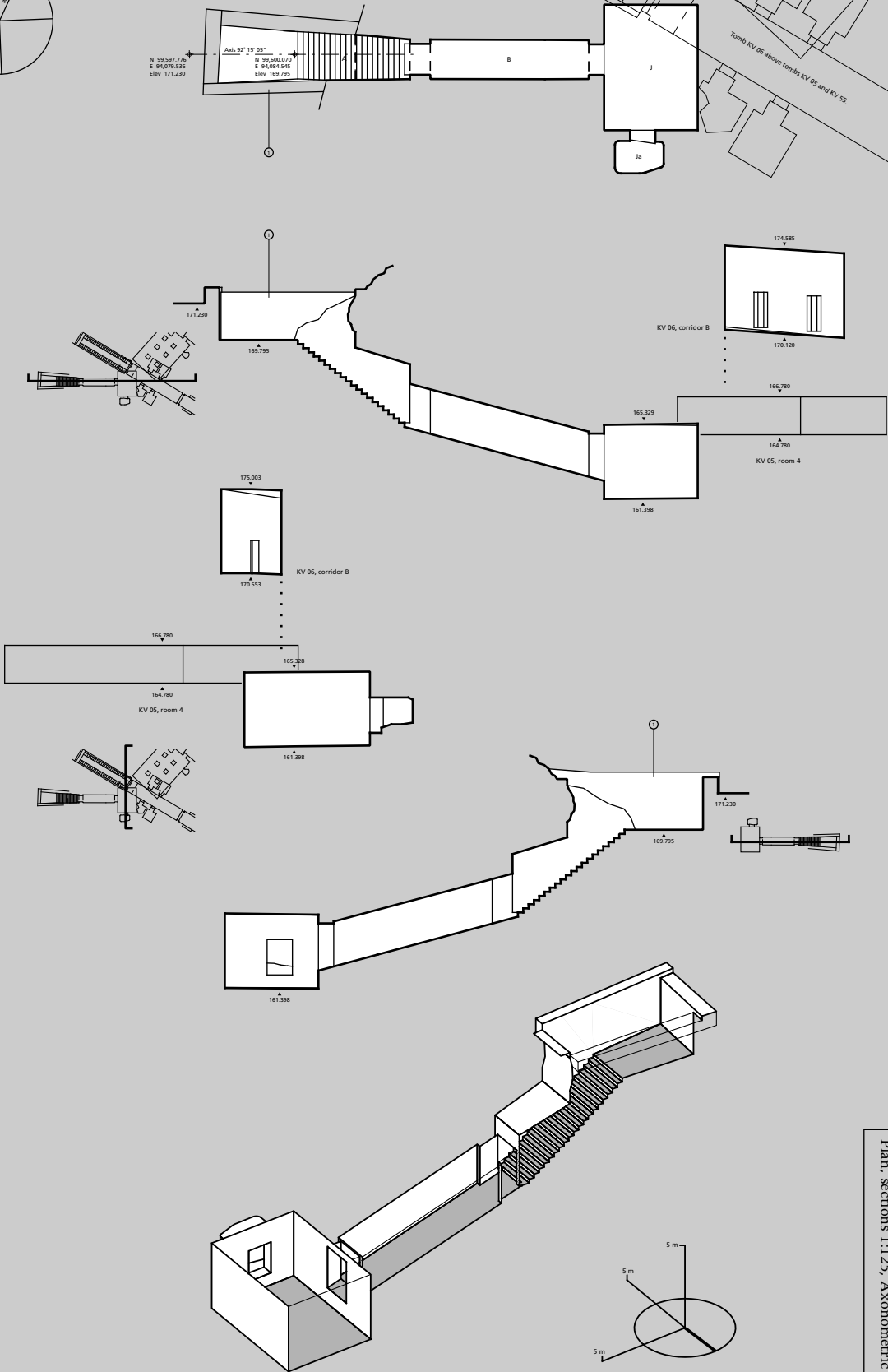
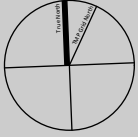
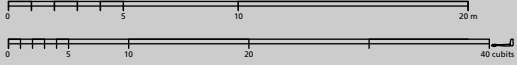


**KV 54**




**KV 52, KV 53  
KV 54**  
Plans, sections 1:125

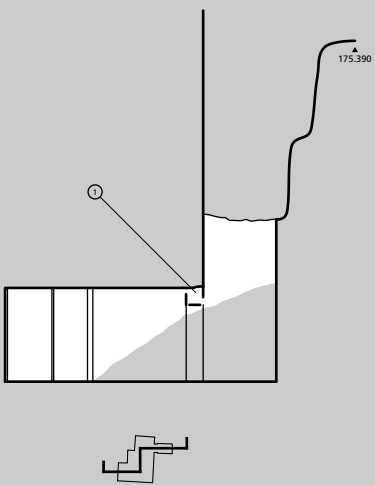
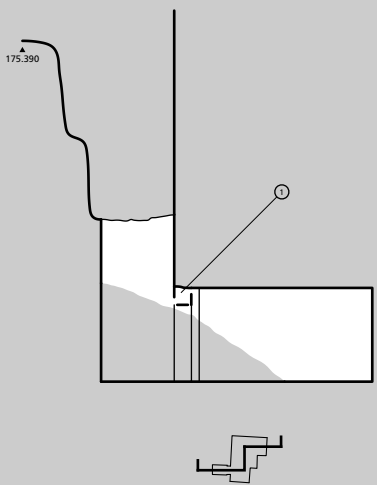
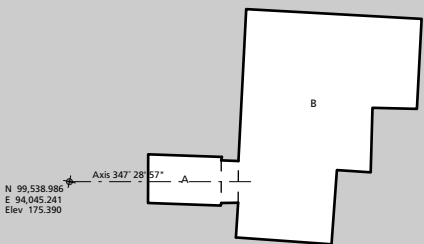
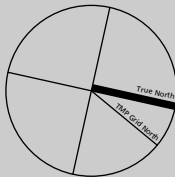





NOTES	
1.	Modern retaining wall.


**KV 55 -**  
**Amarra Cache**  
 Plan, sections 1:125, Axonometric  
**Dyn. XVIII**  
 Sheet 65/72 - KV 55 (1/1)

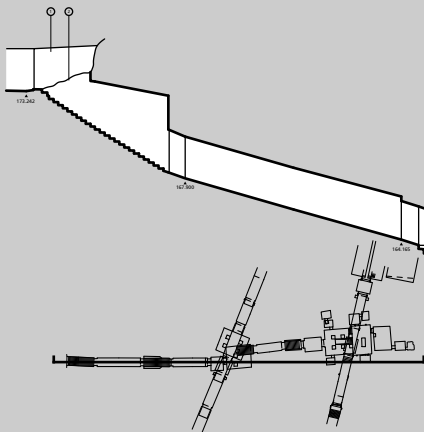
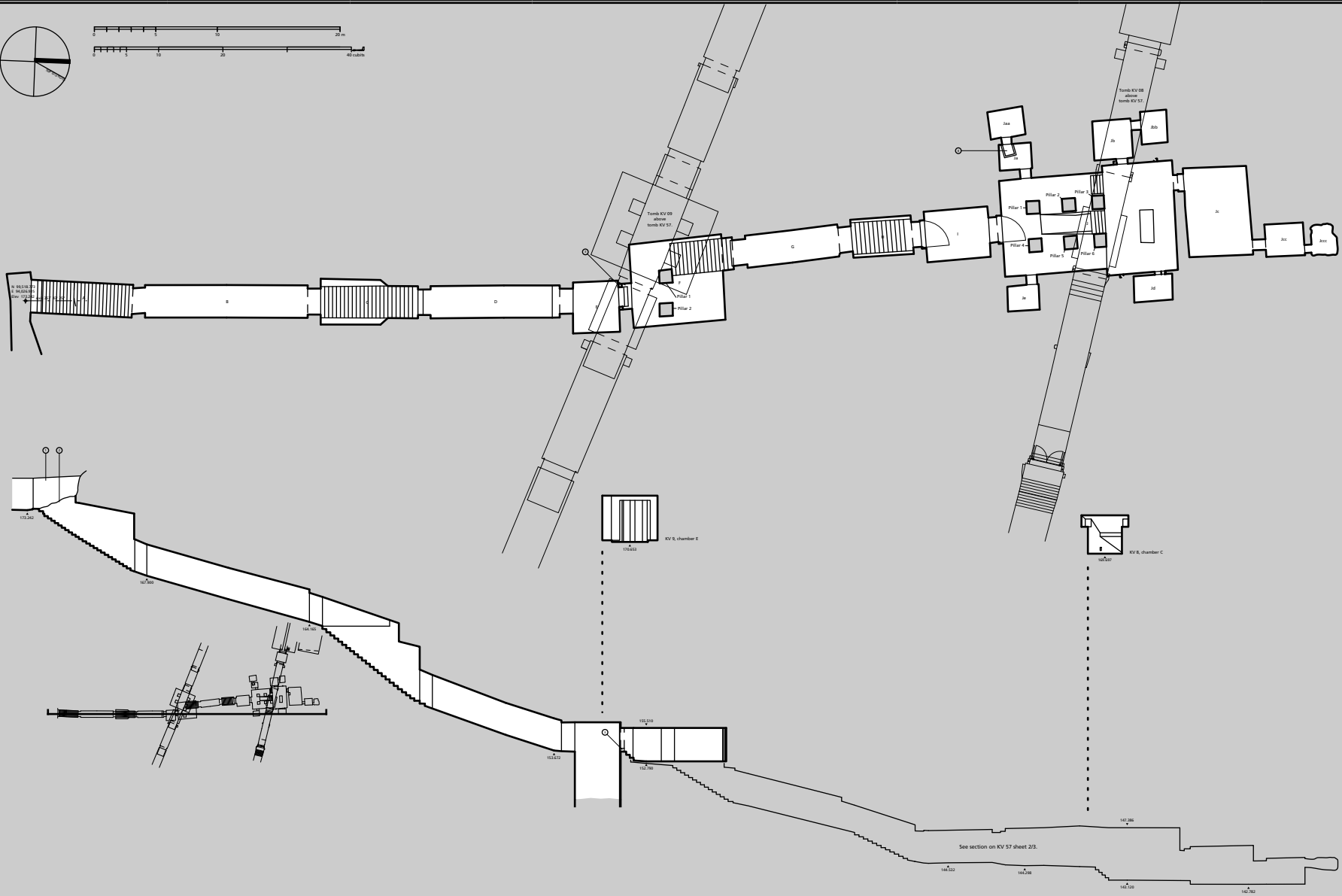
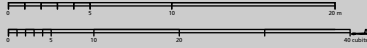
NOTES  
1 Lintel broken.



Thabean  
Mapping  
Project

**KV 56 - Gold Tomb** Dyn. XVIII  
Plan, sections 1:125

Sheet 66/72 - KV 56 (1/1)



KV 8, chamber B



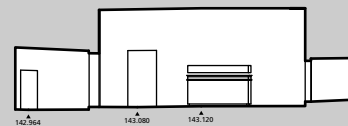
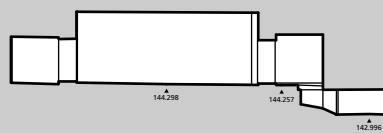
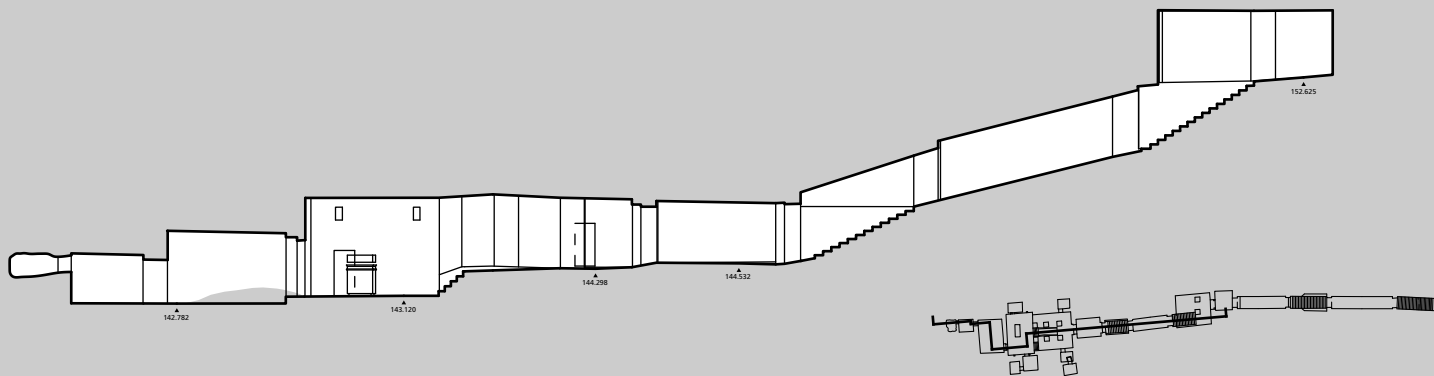
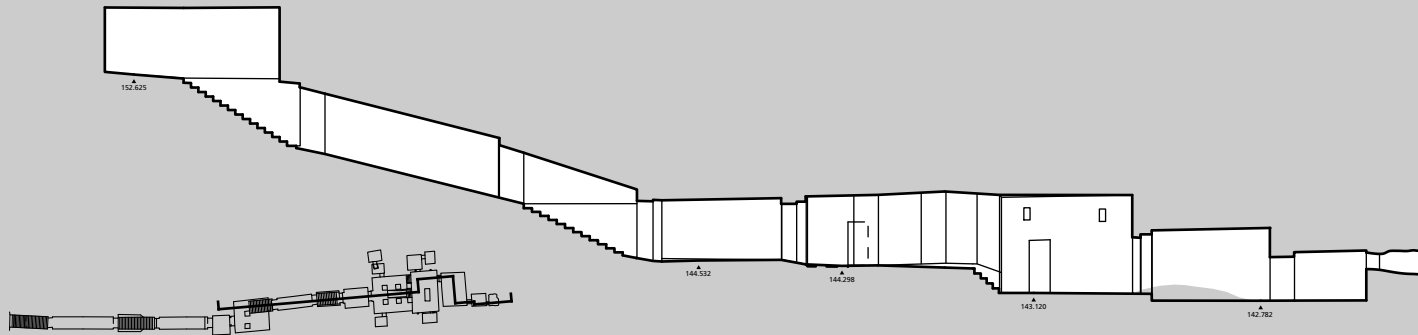
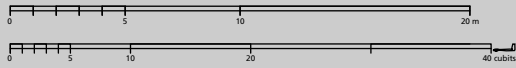
KV 8, chamber C

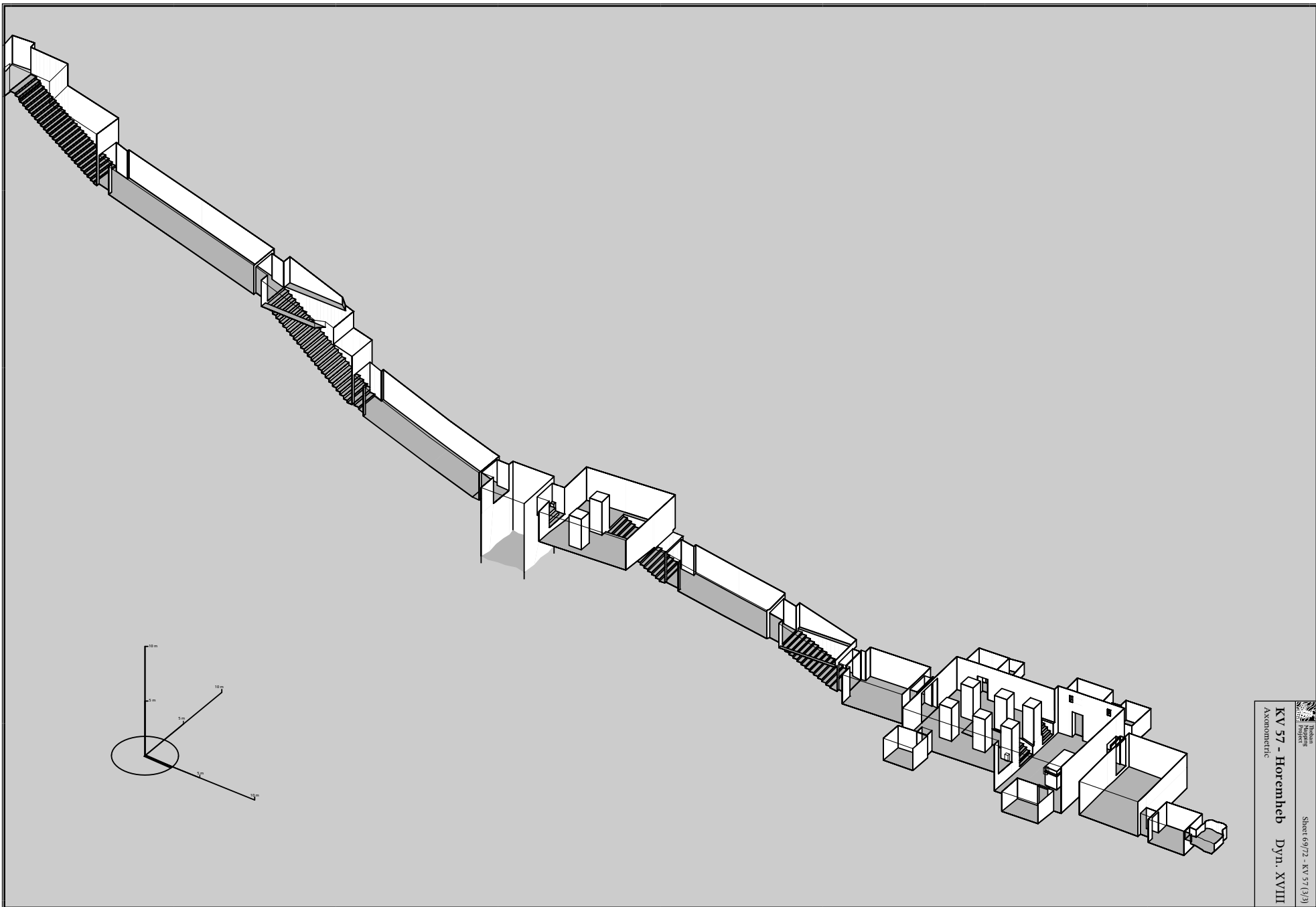
See section on KV 57 sheet 2/3.

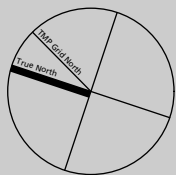
NOTES	
1	Modern retaining wall.
2	Original hillside.
3	Traces of ancient blocking flank into modern steps.
4	Small openings in wall with recessed top for holdfast cover slabs.



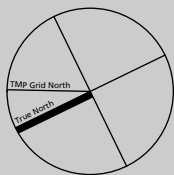
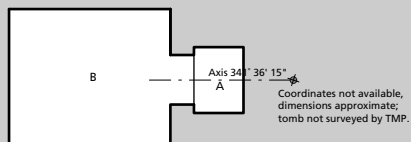
**KV 57 - Horemheb Dyn. XVIII**  
Sections 1:125



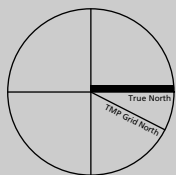
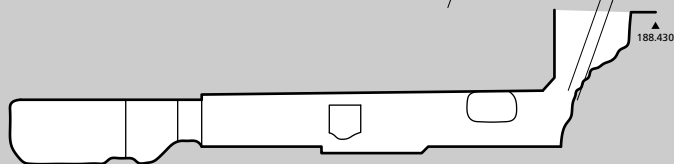
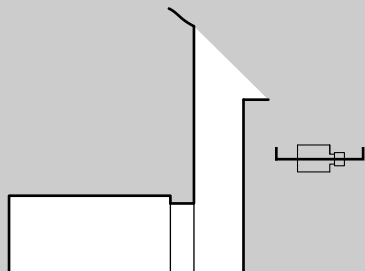
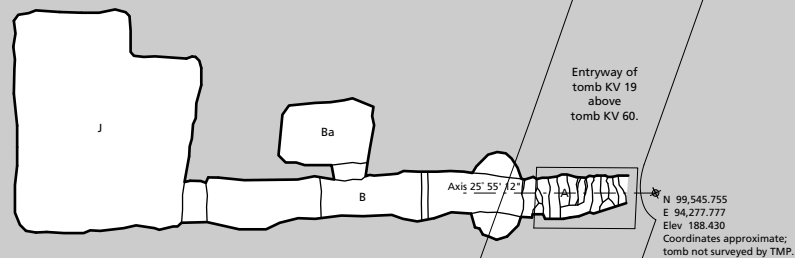




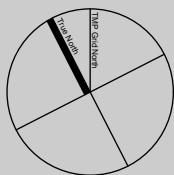
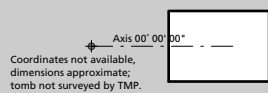
**KV 58**




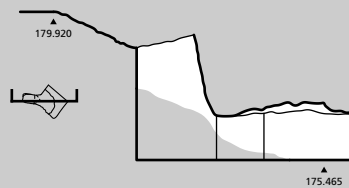
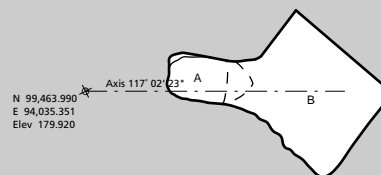
**KV 60**



**KV 59**



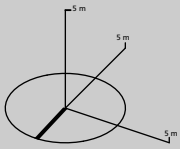
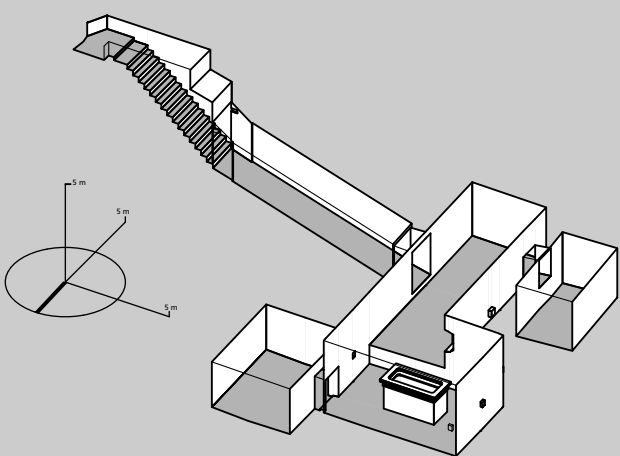
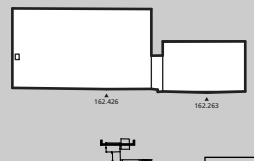
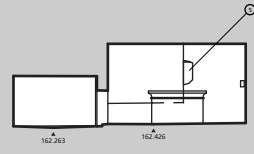
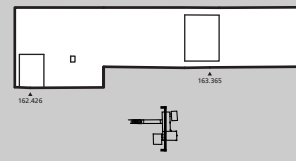
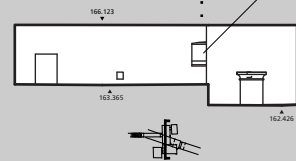
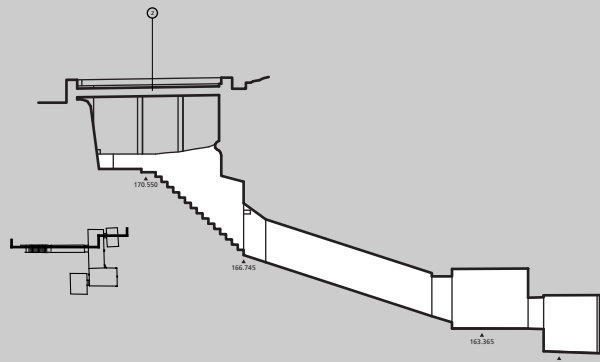
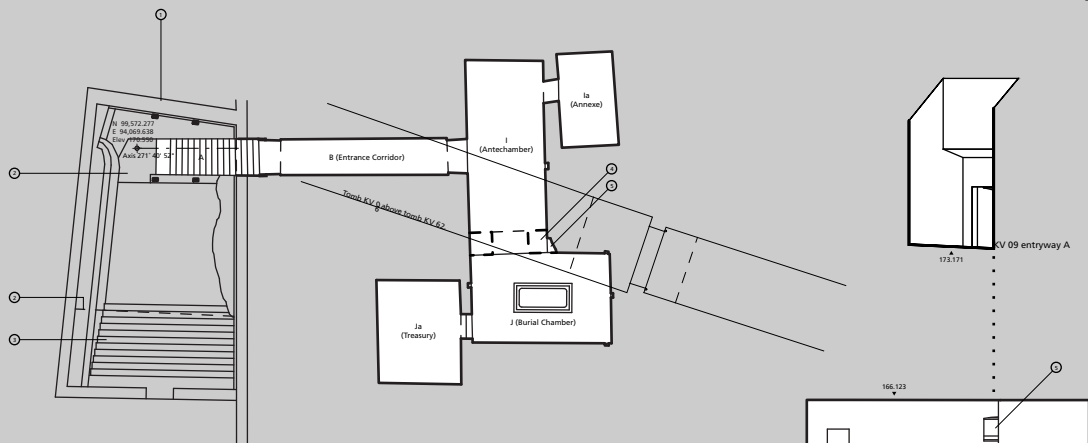
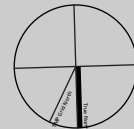
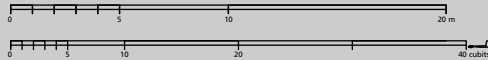
**KV 61**




**KV 58, KV 59  
KV 60 - Sitre?/In, KV 61**  
Plans, sections 1:125

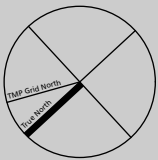

**Dyn. XVIII**





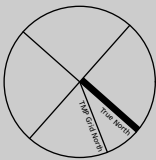
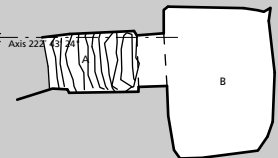

**KV 62 -**  
**Tutankhamen**  
 Plan, sections 1:125, Axonometric  
**Dyn. XVIII**  
 Sheet 71/72 - KV 62 (1/1)

NOTES	
1.	Modern retaining wall.
2.	Modern shelter over entrance supported by retaining walls and four wooden columns.
3.	Modern steps leading to the shelter and tomb entrance.
4.	Middle wall between chamber I and burial chamber J with blocked door. All removed by Carter.
5.	Unfinished gate cutting, abandoned when the burial chamber was cut into north end of the chamber I.



**KV A**

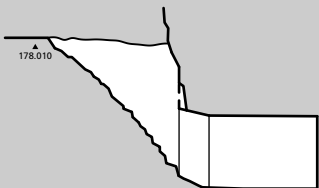
N 99,623.449  
E 93,564.798  
Elev. 178.010



**KV F**

Axis 138° 29' 12"

Coordinates not available,  
dimensions approximate;  
tomb not surveyed by TMP.



Theban  
Mapping  
Project

**KV A, KV F**  
Plans, section 1:125

**Dyn. XVIII**

Sheet 72/72 - KV A, F (1/1)